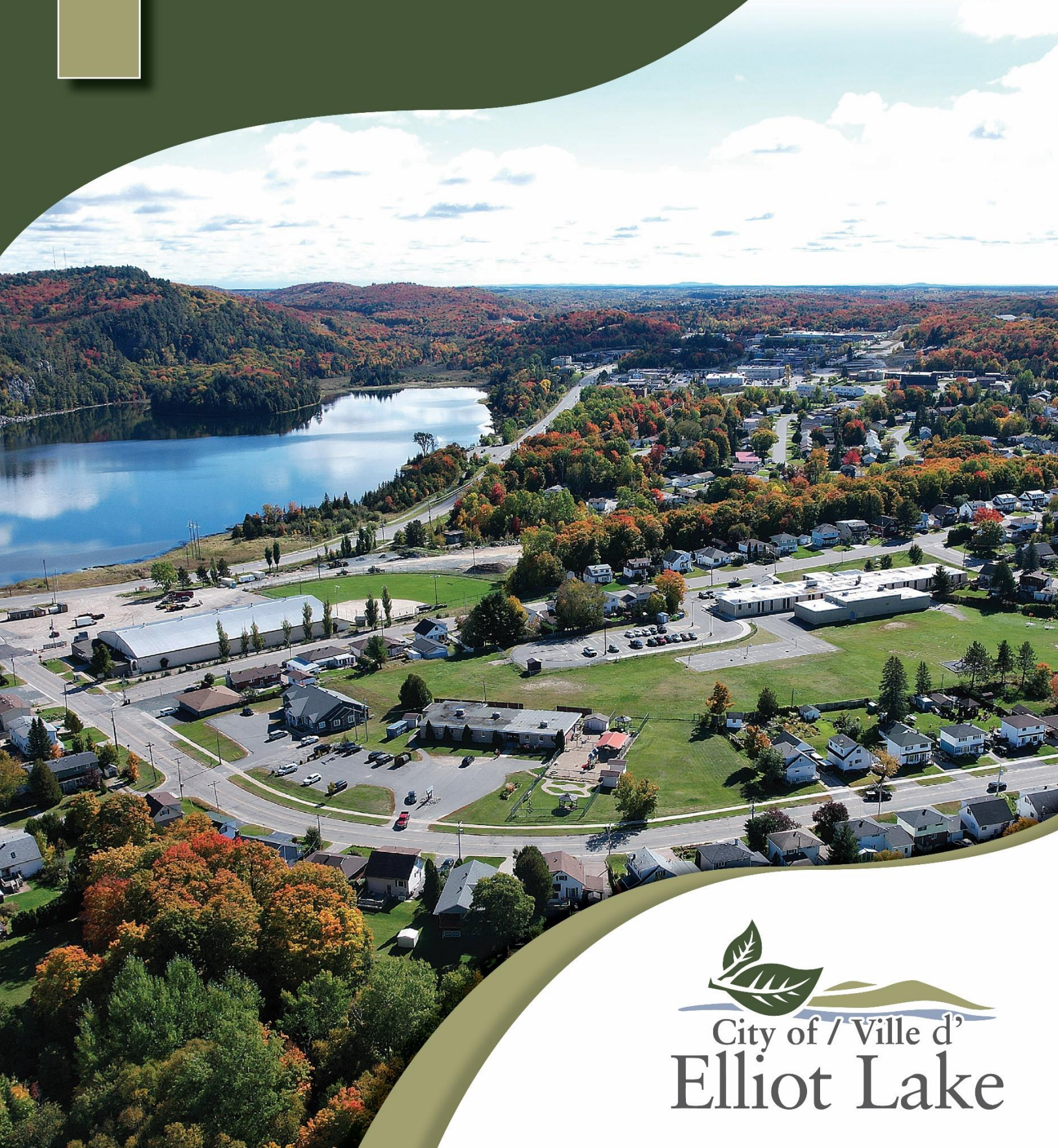


2025

COMMUNITY PROFILE



City of / Ville d'
Elliot Lake

V 1.0

Revised June 2025

© 2025 City of Elliot Lake

Information in this document is subject to change without notice. Although all data is believed to be the most accurate and up-to-date, the reader is advised to verify all data before making any decisions based upon the information contained in this document.

For further information, please contact:

Steve Antunes
Economic Development Manager
City of Elliot Lake
45 Hillside Drive North, Elliot Lake, Ontario, P5A 1X5

P: 705.848.2287 x 2107
santunes@city.elliottlake.on.ca

Photography supplied by the City of Elliot Lake and:

Northern Exposures Photography
Richard Boose
northernexposures.ca
contact@northernexposures.ca
705.827.1011

Completed with the support of Elliot Lake & North Shore Corporation for Business Development (ELNOS).



Table of Contents

Data Sources	1
1. Introduction	2
1.1. Location	3
1.2. Climate	4
2. Demographics	6
2.1. Population Size and Growth	6
2.2. Age Profile	7
2.3. Language Characteristics	9
2.4. Mobility Characteristics	10
2.5. Level of Education	12
2.6. Major Fields of Study	13
2.7. Income	15
3. Labour Force	18
3.1. Key Indicators	18
3.2. Labour Force by Occupation	19
3.3. Labour Force by Industry	21
3.4. General Wages by Occupation	23
3.5. Labour Force Commute	25
4. Transportation and Shipping	27
4.1. Highways	27
4.2. Rail Services	29
4.3. Airports	33
4.4. Ports	34
5. Taxes and Utilities	39
5.1. Local Property Tax Rates	39
5.2. Federal and Provincial Income Tax Rates	40
5.3. Water and Waste Management	42
5.4. Electricity and Natural Gas	44


5.5. Community Infrastructure	45
6. Building and Development-Related Fees	46
6.1. Development Related Fees	46
7. Business Support Programs and Services	47
7.1. National and Provincial Support	47
7.2. Local/Regional Support	48
7.3. Municipal Land Inventory - Commercial and Industrial	49
7.4. Education, Employment and Training	50
8. Quality of Life	52
8.1. Housing Characteristics	53
8.2. Health, Social and Community Services	55
8.3. Education	59
8.4. Recreation and Tourism	61
8.5. Retail Catchment	62
8.6. Events	63
8.7. Local Media	64
8.8. Local Institutions	66
Appendix A - Provincial and Federal Incentives	68

List of Tables and Figures

Table 1: Elliot Lake Average Temperature (°C)	4
Table 2: Population Change, 2011 to 2035	6
Table 3: Age Distribution, 2025	8
Table 4: Language Characteristics, 2025	9
Table 5: Elliot Lake Mobility Rates, 2025	10
Table 6: Major Fields of Study, Elliot Lake, 2025	14
Table 7: Total Individual Income Levels, 2024	15
Table 8: Household Income Levels, 2024	16
Table 9: Labour Force Characteristics, 2025	18
Table 10: Labour Force by Occupation, 2025	20
Table 11: Labour Force by Industry, 2025	22
Table 12: General Wages (Northeast Region, Ontario) by Occupation	23
Table 13: Where the Elliot Lake Resident Labour Force Works, 2021	25
Table 14: Place of Residence for Persons Working in Elliot Lake, 2021	26
Table 15: Distance to Urban Centres	27
Table 16: Distance to Major US Border Crossings	28
Table 17: Regional Airport	33
Table 18: Local Property Tax Rates, effective 2017	39
Table 19: Combined Corporate Taxes - General Corporation 2022	40
Table 20: Corporate Taxes - Canadian Controlled 2022	40
Table 21: Personal Income Tax, 2022-2023	41
Table 22: Sales Tax	41
Table 23: Water Fees	42
Table 24: Landfill and Tipping Fees	43
Table 25: Communications Infrastructure	45
Table 26: Building Permit Fee Structure	Error! Bookmark not defined.
Table 27: National and Provincial Support Organizations	47
Table 28: Local/Regional Support Organizations	48

Table 29: Education, Employment and Training Centres	50
Table 30: Dwelling Characteristics, 2025	53
Table 31: Regional Retirement Facilities	57
Table 32: Regional Emergency, Health and Protection Services	58
Table 33: Elliot Lake Schools	59
Table 34: Annual Events	63
Table 35: Newspapers	64
Table 36: Radio Stations	65
Table 37: Cable Service and Television	65
Table 38: Financial Institutions in Elliot Lake	66
Table 39: Real Estate Offices	67
Table 40: Northern Ontario Funding Programs	68
Table 41: Capital Funding	70
Table 42: Commercialization Funding	Error! Bookmark not defined.
Table 43: EDO-Community Infrastructure	72
Table 44: Clean-Tech, Energy and Environment	73
Table 45: Creative Industries	76
Table 46: Exports	78
Table 47: Human Resources and Training	79
Table 48: Innovation	81
Figure 1: Elliot Lake Average Precipitation	5
Figure 2: Age Distribution Chart, 2025	7
Figure 3: Educational Attainment for Age Group 25-64, 2025	12
Figure 4: Major Fields of Study of Residents Ages 15 and Older, 2025	13
Figure 5: Employment Income Levels, 2024	17
Figure 6: Labour Force by Occupation, 2025	19
Figure 7: Labour Force by Industry, 2025	21

A Snapshot of Elliot Lake



Elliot Lake is a city in the Algoma District located in Ontario Canada. The city is north of Lake Huron and is midway between the cities of Sudbury and Sault Ste Marie.

Elliot Lake is a clean, modern compact city that combines the hospitality of a small town with the services and amenities of larger urban centres. The city is surrounded by all of the great wilderness that Northern Ontario has to offer including hundreds of lakes within the city limits. This provides countless opportunities for hiking, camping, world-class fishing as well as many other outdoor pursuits such as golfing and downhill skiing. Not to be outdone by the outdoors, the city also has a vibrant arts community should resident's interests be on the creative side.

Elliot Lake provides a mix of attainable housing for working families, individuals and retirees both in-town and on the waterfront.

Elliot Lake is your Year Round Playground!



Elliot Lake's
2025 Population
12,246



Market Access

160km	Sudbury
201km	Sault Ste. Marie
647km	Ottawa
902km	Thunder Bay

Demographics



11,372

12,246

7.7%

53

10%

48%

42%

Population 2021

Population 2025

Population Growth

Average Age

Aged 0-14

Aged 15-64

Aged 65+

Educational Attainment

For the population aged 25-64.

Apprenticeship/trades certificate/diploma **8%**

University diploma/degree - bachelor or above **12%**

No certificate, diploma/degree **19%**

College or other non-university certificate **25%**

High school certificate or equivalent **36%**

36%
Secondary

45%
Post-secondary

Top 6 Major Fields of Study



Architecture, engineering, and related technologies



Health and related fields



Business, management and public administration



Social and behavioural sciences and law



Personal, protective and transportation services



Education

Household & Earnings



20%

Ontario
25%

of Elliot Lake's homeowners spend 30% or more of household total income on shelter costs.

45%

Single detached house

26%
Apartment / detached duplex

19%
Semi-detached house

10%
Rowhouse



Median Dwelling Value

\$233,031

Ontario Median
\$913,444

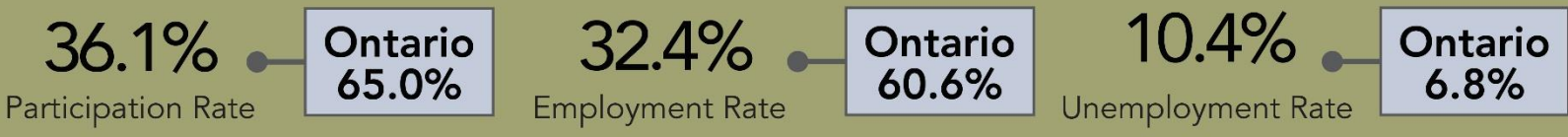
Median Employment Income

\$33,230

Ontario Median
\$45,590



Labour Force



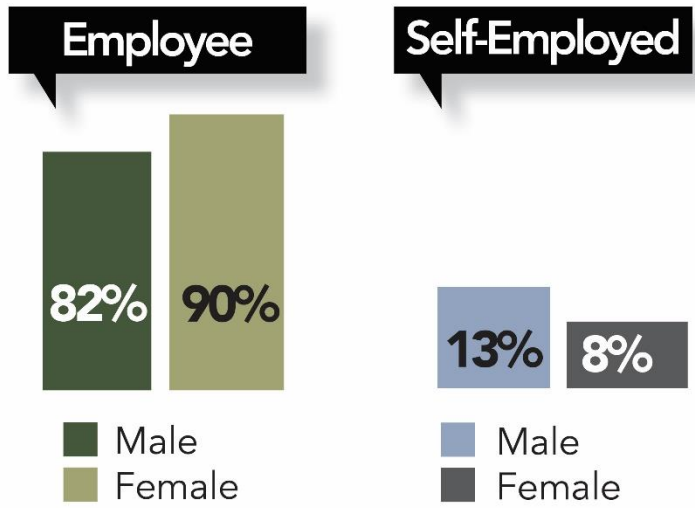
Top 5 Sectors by Industry*



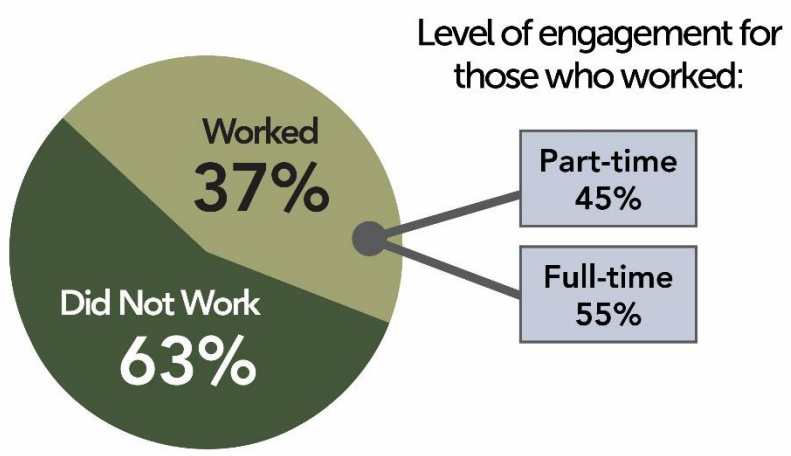
Top 5 Sectors by Occupation*



Labour Force by Class of Worker



Worker Engagement over Last 52 Weeks




* By labour force employment.

All data sourced from Manifold SuperDemographics 2025, unless otherwise specified.

Data Sources

Please note that every effort has been made to use the most current data available. The major sources of information for this document are:

- The 2006, 2011, 2016 and 2021 Census from Statistics Canada.
- Manifold SuperDemographics data is from 2025 Manifold Data Mining Inc.



The most recent Census was conducted in May 2021. SuperDemographics 2025 is the most up to date estimation of population characteristics, based on mathematical models that draw from various data sources.

Manifold Projection Method:

Manifold estimates demographic data annually, including population projections for 5 and 10 years in the future. Manifold data sources include Statistics Canada, Health Canada, real estate boards/companies, Canadian Bankers Association, Bank of Canada, Canada Post Corporation, consumer and business directories books, flyer distribution association, regional health ministries, Citizenship and Immigration Canada, regional school boards, proprietary survey and research, and publications of hospitals, CM HC, BBM and partners.



1. Introduction

Once a booming mining town that had as many as 26,000 residents and 14 mines, Elliot Lake was required to pivot in the mid 1990's after the closure of the last mine operation. Elliot Lake Retirement Living, a not-for-profit organization, took advantage of the availability of housing, the number of municipal facilities and amenities to establish the city as one of the province's premier locations for seniors to retire affordably.

Since that time, Elliot Lake's reputation for an unsurpassed quality of life has spread to potential residents and investors alike. The city boasts immediate access to nature, an active arts and culture community, recreation sites (pool, ski hill and 18-hole championship golf course) as well as available and attainable housing (both in the city and on the water). Residents are also supported by a range of social services, a health clinic, medical practitioners and a full-service hospital featuring an emergency room and full operating suite.

Elliot Lake is a natural choice for business investment whether relocating an existing business or starting a new business. And why not? With the lifestyle enjoyed by residents, business owners and their employees, it provides the best of both worlds: prosperity and quality of life.

The city offers a plethora of communications and internet options. Being located just off the Trans-Canada highway and between two major northern communities, businesses have access to a multitude of support services. For those that require it, the city also maintains a municipal airport. Businesses that rely on the US market are able to reach the Michigan border crossing in a mere two and a half hours. All of this plus affordable, available serviced industrial and commercial space makes Elliot Lake the perfect choice.

Everywhere you look in Elliot Lake, there are signs of growth and excitement - new retail and commercial investments, high residential occupancy stats, a booming cottage construction industry and large new housing starts on the horizon.

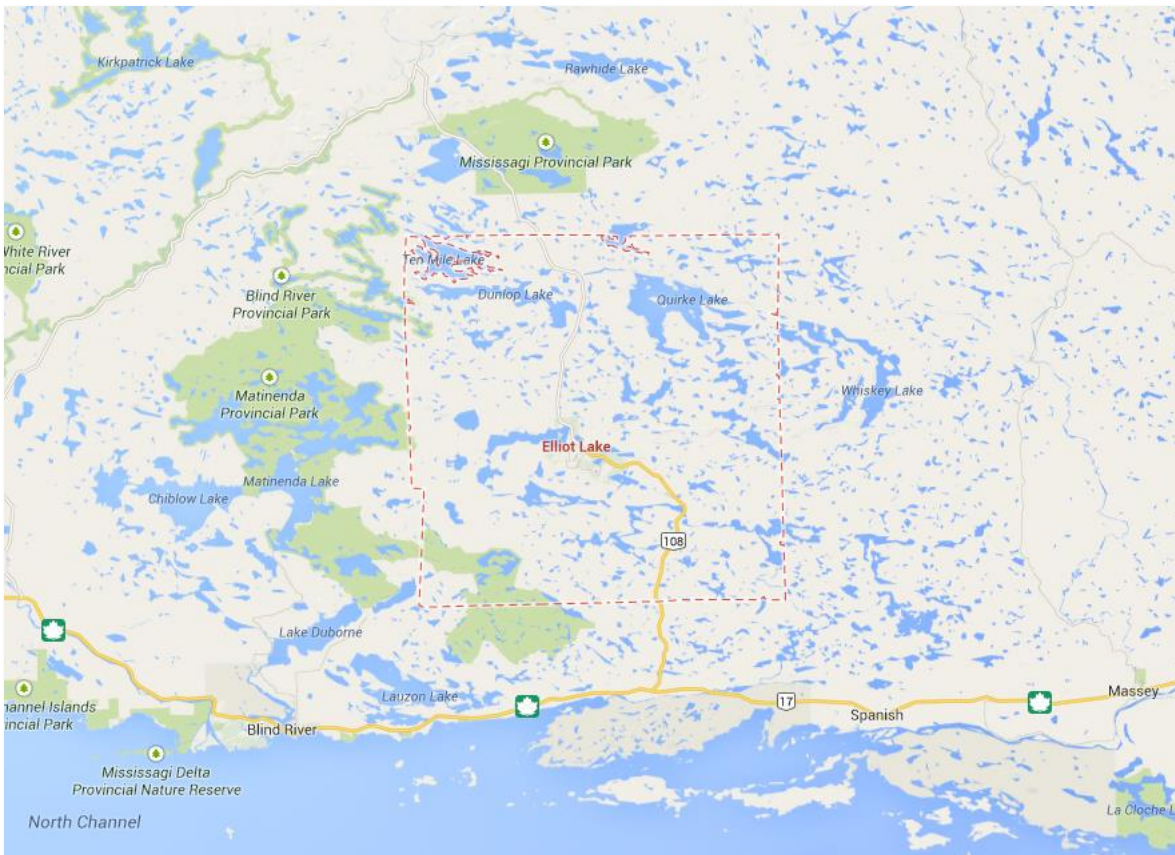


1.1. Location

Elliot Lake is a clean, safe, modern and compact city that combines the advantages of a bigger city with the best attributes of a small town.

Elliot Lake is strategically positioned in Northern Ontario between the large urban centers of Sudbury and Sault Ste. Marie. The city is located just north of the Trans-Canada Highway with quick access to numerous deep-water ports along Lake Huron and the US border crossing at Sault Ste. Marie. Figure 1 presents a Location Map of Elliot Lake along the north shore of Lake Huron.

Figure 1: Elliot Lake Location Map



Source: [Google Maps](#), McSweeney and Associates, 2023.

1.2. Climate

Elliot Lake derives climatic data from the Environment Canada staffed weather station at the Elliot Lake Weather Station. Table 1 presents average temperature data on a monthly basis for Elliot Lake, while Figure 2 presents average precipitation levels, again on a monthly basis. Data represents 1981-2010 figures, as Statistics Canada is still in the process of releasing more recent data.

Table 1: Elliot Lake Average Temperature (°C) 1981-2010

Average Temperatures												
Temperature	Jan	Feb	Mar	Apr	May	Jun	Jul	Aug	Sep	Oct	Nov	Dec
Daily Average	-11.1	-9.6	-4.5	4.4	10.9	15.9	18.7	17.8	13.4	6.9	0.3	-6.7
Daily Maximum	-5.8	-3.8	1.6	10.4	17.6	22.7	25.4	24.3	19.4	11.8	4.2	-2.3
Daily Minimum	-16.4	-15.5	-10.5	-1.5	4.1	9	12	11.1	7.3	2	-3.6	-11.1
Extreme Maximum	8	10	19	27	30	33.5	37	36	32.5	27.5	18.5	14.5
Extreme Minimum	-41	-41	-36	-24.5	-5	-1.5	2	0	-7.5	-8.5	-29	-38.5

Source: [Environment Canada, Massey Station.](#)


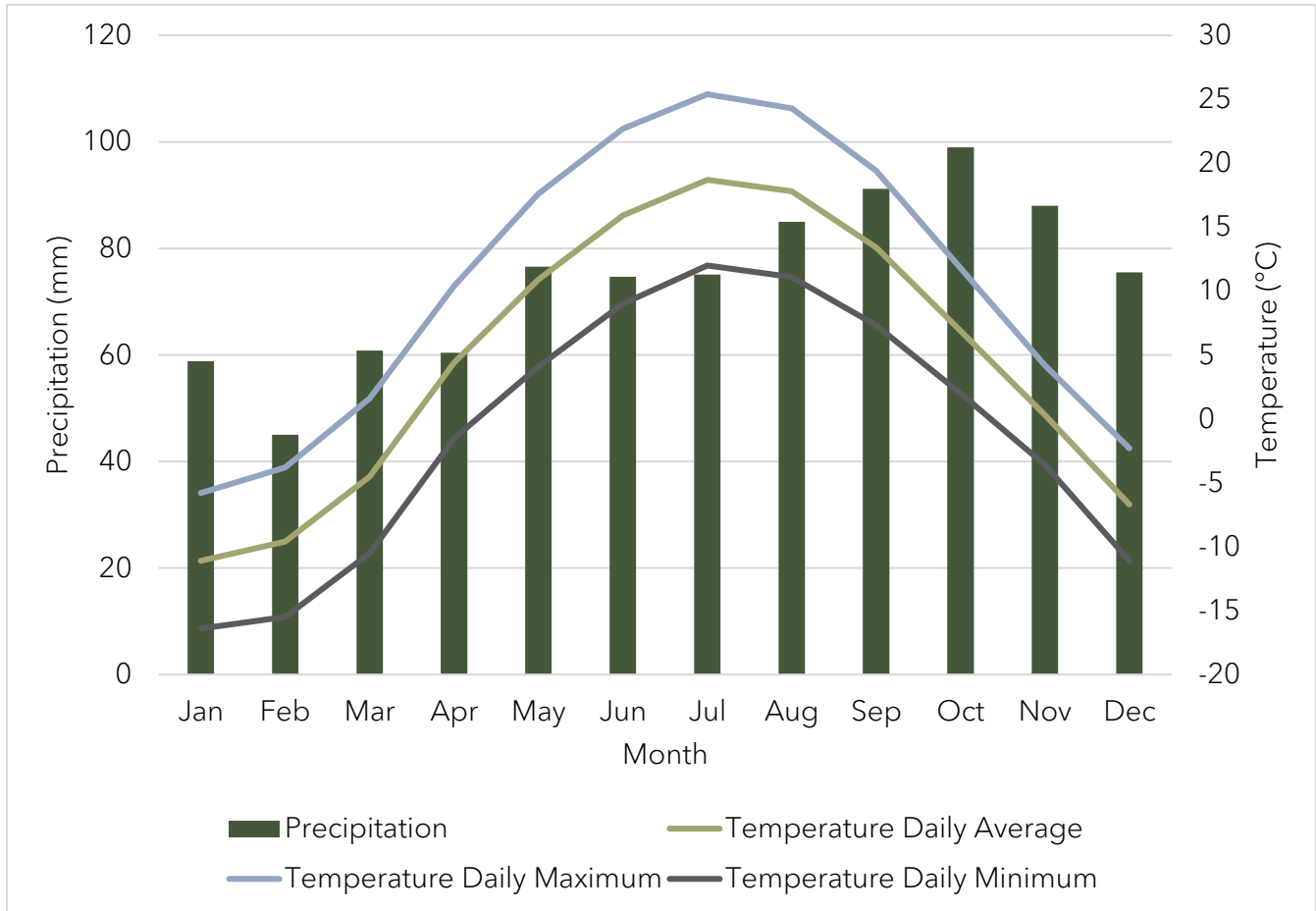



Figure 1: Elliot Lake Average Precipitation 1981-2010



Source: [Environment Canada, Massey Station.](#)



2. Demographics

2.1. Population Size and Growth

From 2006 to 2016 Elliot Lake's population shrank below 11,000 residents, while Ontario's population grew by approximately 5% over each census period. However, from 2016 to 2021 Elliot Lake's population rebounded, growing by 5.87%, higher than the province's growth rate. Over the next decade, the City and province are expected to grow at comparable rates, though both are quite rapid, at over 5% per five-year period. Elliot Lake is projected to see a population above 13,500 by 2035. Table 2 presents the population figures along with the percentage change for both Elliot Lake and the province of Ontario from 2011 to 2035.

Table 2: Population Change, 2011 to 2035

2011-2035 Population Change						
	2011	2016	2021	2025	2030	2035
Elliot Lake	11,348	10,741	11,372	12,246	12,984	13,652
% Change	-1.70%	-5.35%	5.87%	n/c	6.0%	5.1%
	2011	2016	2021	2025	2030	2035
Ontario	12,851,821	13,448,494	14,223,942	16,579,143	17,698,235	18,747,740
% Change	5.70%	4.64%	5.77%	n/c	6.8%	5.9%

Source: Statistics Canada 2006, 2011, 2016 and 2021 and Manifold SuperDemographics 2025. 2025-2035 are estimates, n/c = not comparable.

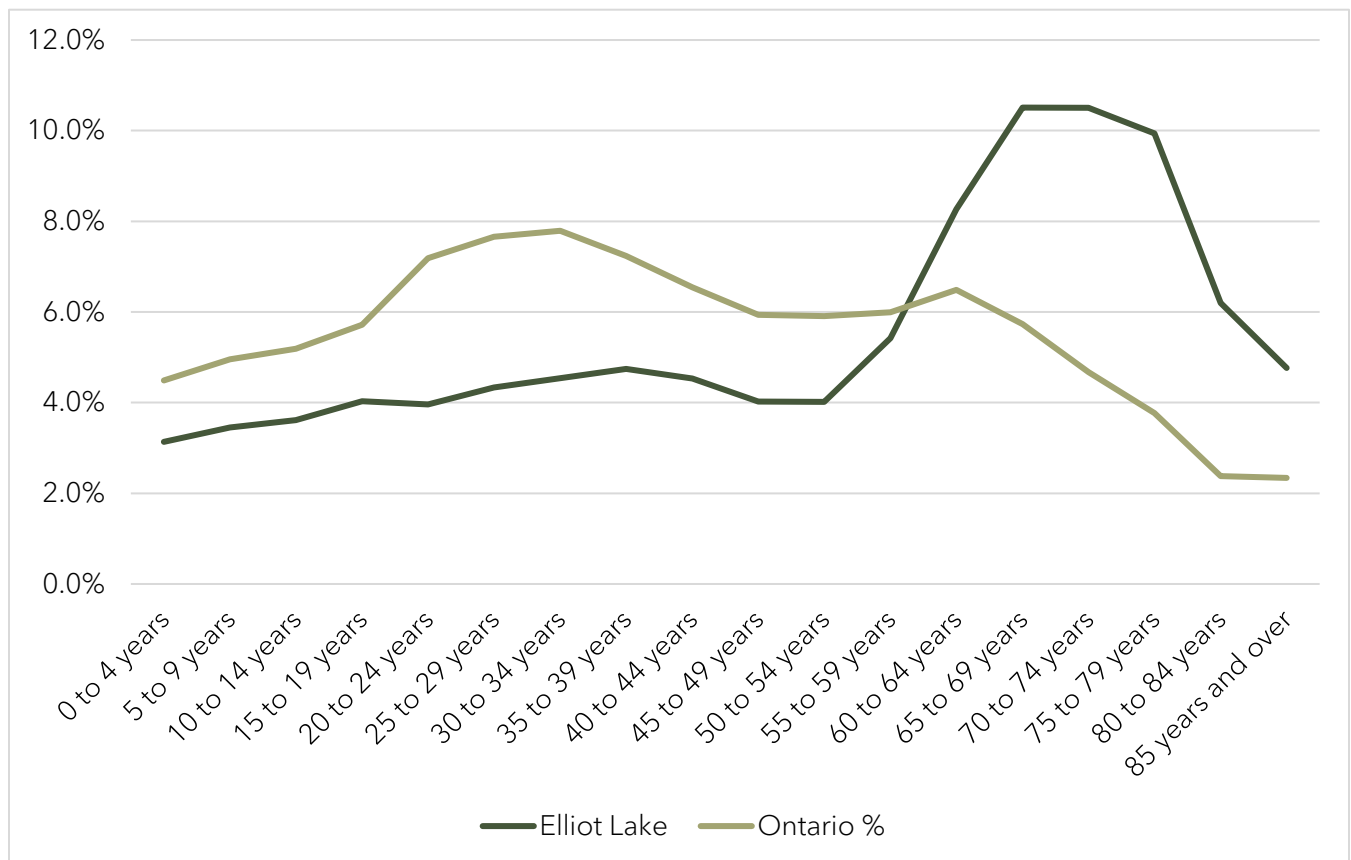


2.2. Age Profile

In 2025, Elliot Lake has a significantly older population compared to the province. This trend, however, is beginning to see signs of changing. The retirement-aged population in 2025 (65+) has dropped, as a relative percentage of the City's population, by about 2% compared to previous years, while the youth population has risen a similar proportion.

Though this is changing, as of 2025, as shown in Figure 2, Elliot Lake still has a lower percentage of its population in the ages 0-54 and a larger percentage of its population ages 55 and older, compared to the province.

Figure 2: Age Distribution Chart, 2025



Source: Manifold Data Mining Inc. SuperDemographics 2025.

Table 3 presents age distribution percentages and totals for Elliot Lake by five-year cohorts and compares them to Ontario percentage figures.

Table 3: Age Distribution, 2025

2025 Age Distribution			
Characteristics	Elliot Lake	Elliot Lake Percentage	Ontario Percentage
Total Population	12,246	100%	100%
0 to 4 years	384	3.1%	4.5%
5 to 9 years	423	3.5%	5.0%
10 to 14 years	443	3.6%	5.2%
15 to 19 years	494	4.0%	5.7%
20 to 24 years	485	4.0%	7.2%
25 to 29 years	531	4.3%	7.7%
30 to 34 years	556	4.5%	7.8%
35 to 39 years	581	4.7%	7.2%
40 to 44 years	555	4.5%	6.5%
45 to 49 years	493	4.0%	5.9%
50 to 54 years	492	4.0%	5.9%
55 to 59 years	664	5.4%	6.0%
60 to 64 years	1,012	8.3%	6.5%
65 to 69 years	1,287	10.5%	5.7%
70 to 74 years	1,286	10.5%	4.7%
75 to 79 years	1,217	9.9%	3.8%
80 to 84 years	759	6.2%	2.4%
85 years and over	584	4.8%	2.3%

Source: McSweeney and Associates from Manifold Data Mining Inc. SuperDemographics 2025.

2.3. Language Characteristics

Table 4 indicates knowledge of Canada’s official languages as well as knowledge of at least one non-official language. One in five residents (19.7%) can speak French, while 7.6% of the population has knowledge of a non-official language.¹

Table 4: Language Characteristics, 2025

2025 Language Characteristics			
Characteristics	Elliot Lake	Elliot Lake	Ontario
Total population	12,246	100.0%	100.0%
English	12,144	99.2%	94.3%
French	2,414	19.7%	10.7%
Non-Official Languages	931	7.6%	38.5%

Source: McSweeney and Associates from Manifold Data Mining Inc. SuperDemographics 2025.

19.7% of Elliot Lake residents speak French.

¹ Please note, the way this data is recorded has changed and should not be compared to previous versions of the Community Profile. They are different datasets. Previous characteristics data focused on the language **predominantly spoken** at home, while this data now focuses on overall knowledge of a language.

2.4. Mobility Characteristics

Residents in Elliot Lake have similar mobility rates to the province. Estimates presented in Table 5 indicate that those moving to Elliot Lake from outside the City are most likely to be moving from another community within Ontario (intra-provincial migrants, representing 752 of 755 migrants from the previous year, and 3,064 of 3,366 migrants from five years previous).

Table 5: Elliot Lake Mobility Rates, 2025²

2025 Elliot Lake Mobility Rates			
Characteristics	Elliot Lake	Elliot Lake	Ontario
Mobility status - place of residence one year ago			
Total population	12,193	100%	100%
Non-movers	10,589	86.8%	88.0%
Movers	1,604	13.2%	12.0%
Non-migrants	849	7.0%	6.9%
Migrants	755	6.2%	5.2%
Internal Migrants	752	6.2%	4.3%
Intra-provincial migrants	719	5.9%	4.0%
Interprovincial migrants	34	0.3%	0.3%
Migrants from outside Canada	3	0.0%	0.9%
Mobility status - place of residence status five years ago			

² Mobility status refers to the relationship between a person's usual place of residence now and either one or five years ago. **Non-movers** are persons who were living at the same address and **Movers** are persons who were living at a different address. **Non-migrants** are movers who, on Census Day, were living at a different address, but in the same census subdivision (CSD). **Migrants** are movers who were residing in a different CSD (internal migrants) or who were living outside Canada (external migrants).

2025 Elliot Lake Mobility Rates			
Characteristics	Elliot Lake	Elliot Lake	Ontario
Total population	11,857	100%	100%
Non-movers	6,719	56.7%	61.6%
Movers	5,138	43.3%	38.4%
Non-migrants	1,771	14.9%	16.0%
Migrants	3,366	28.4%	22.4%
Internal migrants	3,366	28.4%	16.6%
Intra-provincial migrants	3,064	25.8%	15.0%
Interprovincial migrants	302	2.5%	1.7%
External migrants	0	0.0%	5.8%

Source: Manifold Data Mining Inc. SuperDemographics 2025.

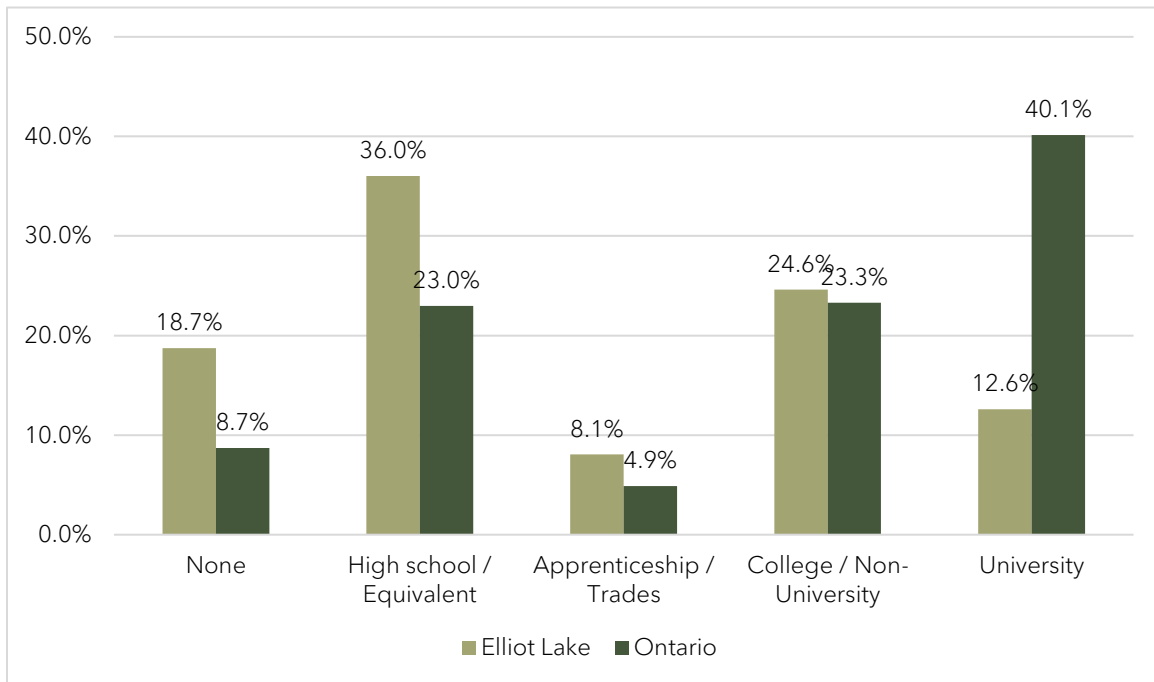


2.5. Level of Education

Figure 3 indicates the level of educational attainment in Elliot Lake in 2025:

- The percentage of persons with an apprenticeship or trades certificate or diploma is slightly higher than the province (8.1% vs. 4.9% in Ontario).
- Nearly one in four (24.6%) residents have attained college level education, while 12.6% have completed university level education.

Figure 3: Educational Attainment for Age Group 25-64, 2025



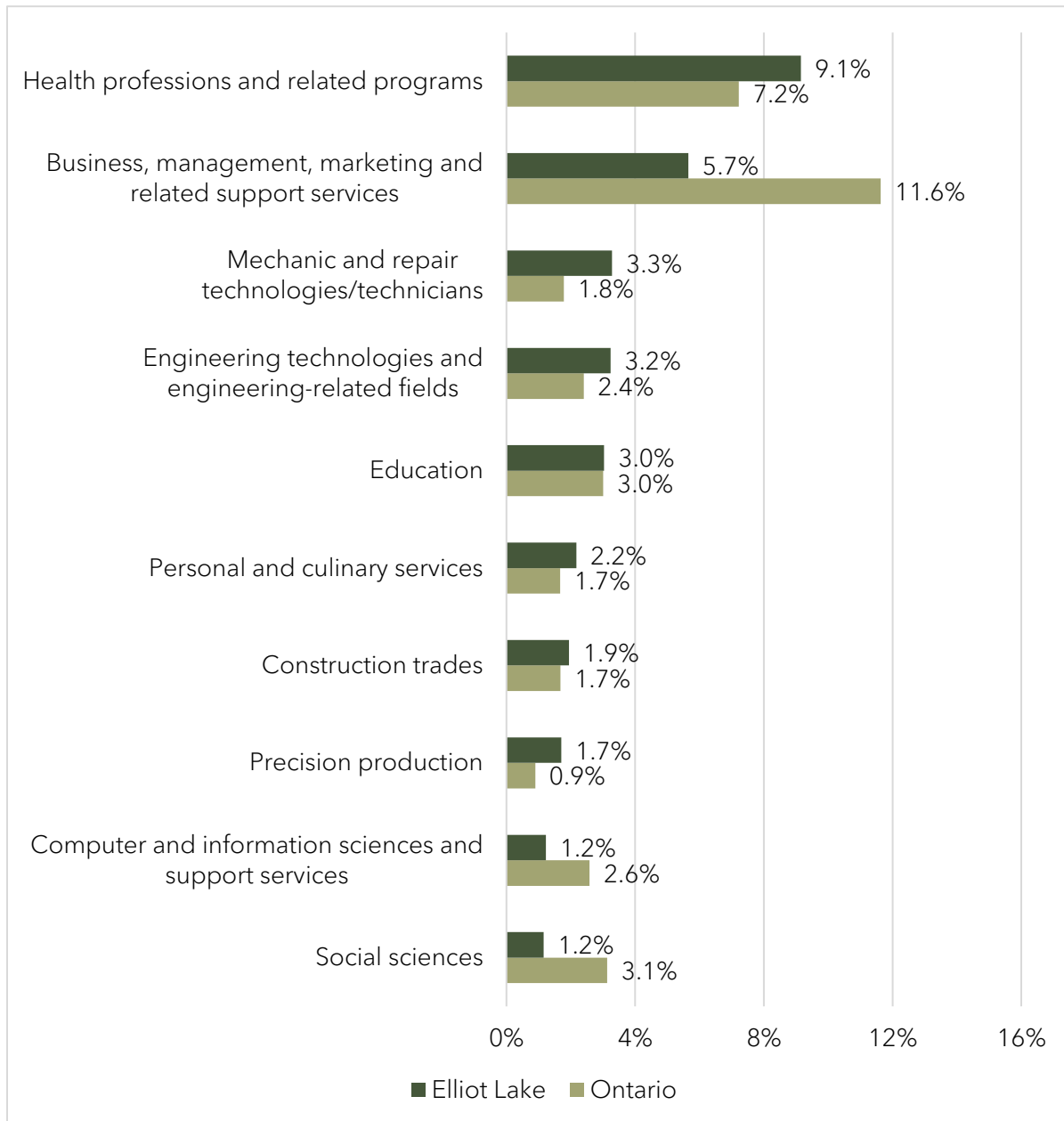
Source: Manifold Data Mining Inc. SuperDemographics 2025.

45.2% of Elliot Lake residents between 25 and 64 have post-secondary education.

2.6. Major Fields of Study

Figure 4 and Table 6 illustrate the most common skills/knowledge types attained by residents in Elliot Lake, as measured by the major fields of study of residents ages 15 and older who have completed a postsecondary education.

Figure 4: Major Fields of Study of Residents Ages 15 and Older, 2025



Source: McSweeney and Associates from Manifold Data Mining Inc. 2025.

When breaking down major field of study for residents in Elliot Lake by sex, it becomes clear that there are significant differences in fields of study undertaken. Notably, males over 15 in Elliot Lake are much more likely to have studied **architecture, engineering and related technologies**, while females were much more likely to have pursued educational training in **health and related fields**.

Table 6: Major Fields of Study, Elliot Lake, 2025

Major Fields of Study, 2025				
Field of Study	Total %	Male %	Female %	
No postsecondary certificate, diploma or degree	57%	59%	56%	
Architecture, engineering, and related technologies	11%	22%	1%	
Health and related fields	10%	3%	16%	
Business, management and public administration	7%	4%	9%	
Social and behavioural sciences and law	4%	2%	6%	
Personal, protective and transportation services	4%	3%	4%	
Education	3%	2%	4%	
Humanities	1%	2%	1%	
Mathematics, computer and information sciences	1%	1%	1%	
Physical and life sciences and technologies	1%	1%	1%	
Visual and performing arts, and communications technologies	1%	1%	0%	
Agriculture, natural resources and conservation	1%	1%	1%	

Source: McSweeney and Associates from Manifold Data Mining Inc. 2025.

2.7. Income

Table 7 shows the breakdown of total individual incomes for Elliot Lake residents in 2024³. In 2024, median total income for all Elliot Lake residents 15 years and over was \$33,230. Approximately 23.8% of residents earned over \$50,000 in 2024, and 6.1% of residents earned over \$90,000.

Table 7: Total Individual Income Levels, 2024

2024 Total Individual Income Levels			
Characteristic	Total	Male	Female
Total 15 years and over	10,997	5,347	5,650
Without total income	273	124	149
With total income	10,724	5,223	5,501
Under \$10,000 (including loss)	742	265	459
\$10,000 to \$19,999	1,844	753	1,060
\$20,000 to \$29,999	2,652	1,274	1,334
\$30,000 to \$39,999	1,664	880	839
\$40,000 to \$49,999	1,203	623	590
\$50,000 to \$59,999	808	397	421
\$60,000 to \$69,999	544	274	277
\$70,000 to \$79,999	387	185	204
\$80,000 to \$89,999	210	136	81
\$90,000 to \$99,999	163	89	70
\$100,000 and over	509	345	167
Characteristic	Total	Male	Female
Median total income \$	\$33,230	\$36,430	\$30,848
Average total income \$	\$43,349	\$47,566	\$39,239

Source: Manifold Data Mining Inc. SuperDemographics 2025 (2024 incomes).

³ Please note that the 2025 Manifold data uses 2024 income data, as it is the most recent income information available.

Table 8 demonstrates, using 2024 income data, that the average and median incomes for households in Elliot Lake were lower in comparison to households in Ontario. However, as will be discussed in the section regarding dwelling prices, cost of living offsets lower incomes, as the cost of living is significantly lower in Elliot Lake than the rest of the province.

Table 8: Household Income Levels, 2024

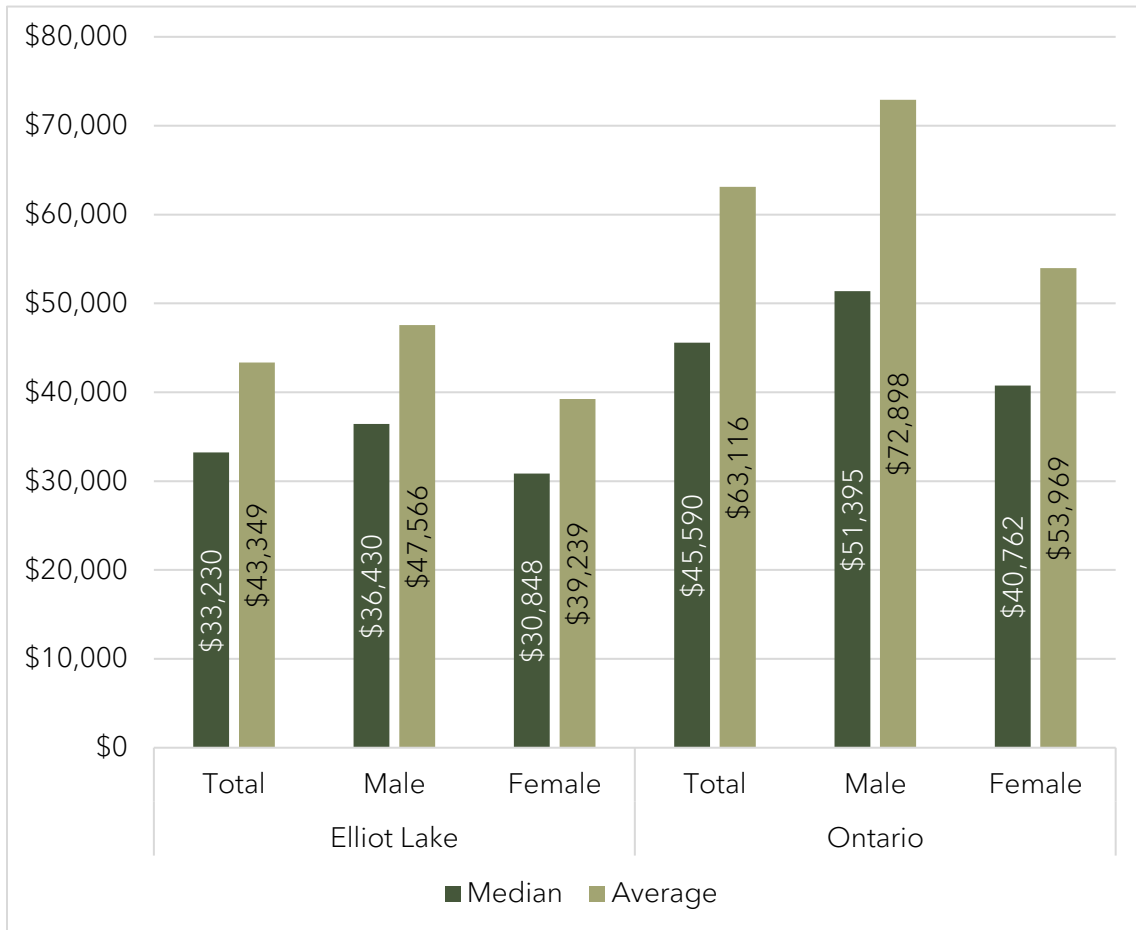
2024 Household Income Levels			
Characteristic	Elliot Lake	Elliot Lake	Ontario
Total	6,221	100%	100%
Under \$5,000	28	0.5%	0.9%
\$5,000 to \$9,999	37	0.6%	0.7%
\$10,000 to \$14,999	102	1.6%	1.1%
\$15,000 to \$19,999	248	4.0%	1.7%
\$20,000 to \$24,999	390	6.3%	2.9%
\$25,000 to \$29,999	451	7.2%	2.9%
\$30,000 to \$34,999	416	6.7%	2.9%
\$35,000 to \$39,999	395	6.3%	3.1%
\$40,000 to \$44,999	441	7.1%	3.3%
\$45,000 to \$49,999	426	6.8%	3.5%
\$50,000 to \$59,999	549	8.8%	5.9%
\$60,000 to \$69,999	495	8.0%	6.5%
\$70,000 to \$79,999	427	6.9%	6.4%
\$80,000 to \$89,999	352	5.7%	6.1%
\$90,000 to \$99,999	286	4.6%	6.1%
\$100,000 and over	1,179	19.0%	45.9%
Median household income \$	\$56,883		\$99,999
Average household income \$	\$73,815		\$129,969

Source: McSweeney and Associates from Manifold Data Mining Inc. SuperDemographics 2025 (2024 incomes).

Male-female income disparity was prevalent in 2024 in Elliot Lake, with males earning average and median incomes higher than females. However, when compared to provincial average and median figures, Elliot Lake presents a more balanced income disparity. This finding is supported by a report completed by Ontario’s Pay Equity office, available here: <https://payequity.gov.on.ca/gender-wage-gap-in-ontario-varies-by-municipality/>.

Figure 5 presents employment income levels (please note, these are different from household income levels presented in Table 8).

Figure 5: Employment Income Levels, 2024



Source: McSweeney and Associates from Manifold Data Mining Inc. SuperDemographics 2025 (2024 incomes).

3. Labour Force

3.1. Key Indicators

Elliot Lake is home to a labour force of just under 4,000 persons.

As illustrated in Table 9, Elliot Lake's labour participation rate and employment rate are almost half the Ontario figures, and the unemployment rate in Elliot Lake is 3.6% higher than in Ontario. Given Elliot Lake's population breakdown (i.e., much older population) this is to be expected, as the low participation and employment rate suggest that many residents are not engaged in the workforce (i.e., retired).

Table 9: Labour Force Characteristics, 2025

2025 Labour Force Characteristics		
Characteristic	Elliot Lake	Ontario
Total population aged 15 years and older	10,997	14,151,781
In the labour force	3,969	9,200,501
Employed	3,557	8,578,030
Unemployed	412	622,470
Not in the labour force	7,027	4,951,281
Participation rate %	36.1	65.0
Employment rate %	32.4	60.6
Unemployment rate %	10.4	6.8

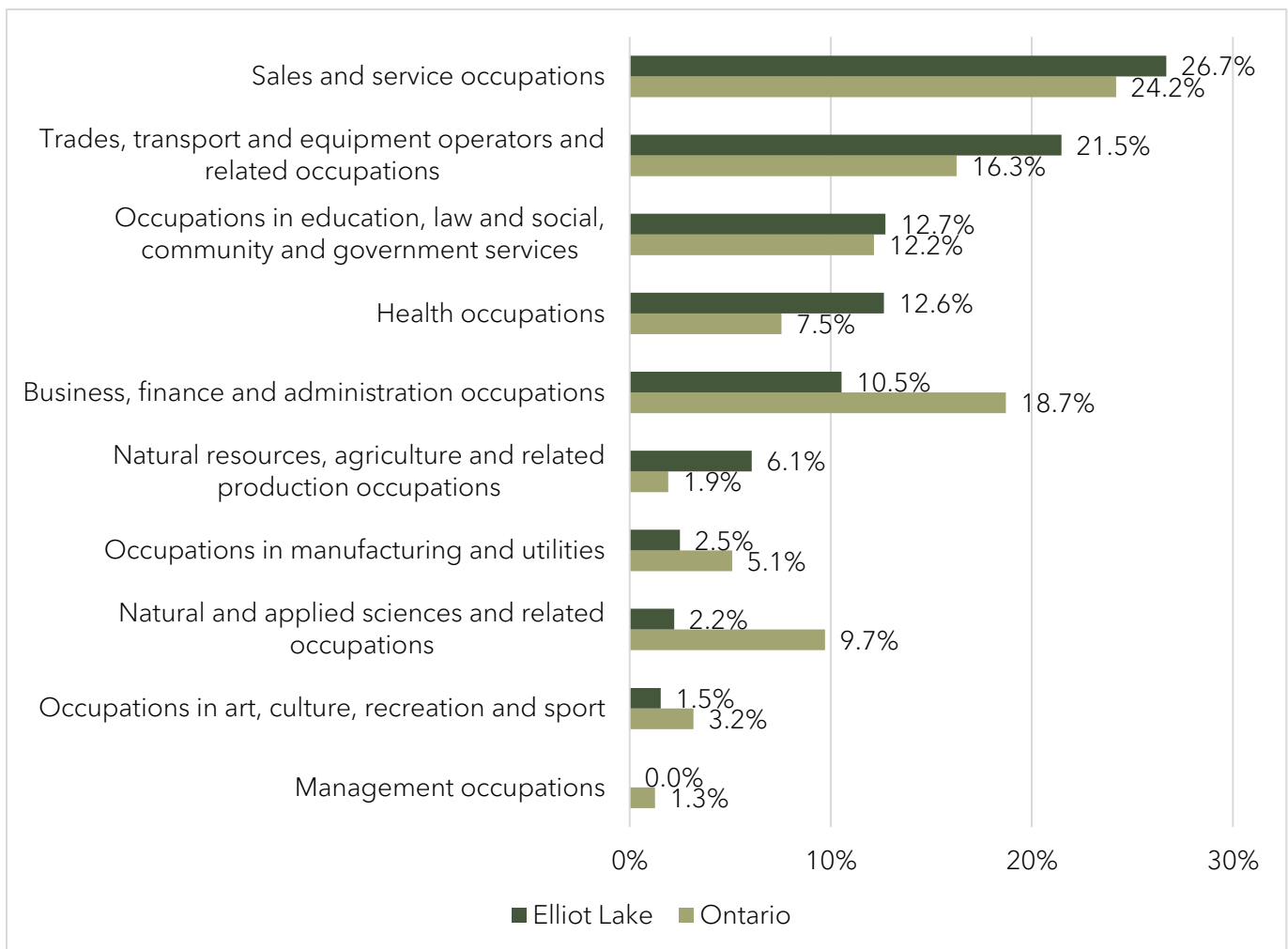
Source: Manifold Data Mining Inc. SuperDemographics 2025.

3.2. Labour Force by Occupation

Figure 6 and Table 10 illustrate resident labour force (regardless of where the resident works) make up by occupation:

- The **Sales and Service** sector represents the largest occupational group (26.7%) in the community.
- **Trades, transport and equipment operators and related occupations** represents a significantly larger percentage of the local labour force (21.5%) compared to provincial figures (16.3%). A similar gap exists for **health occupations** (12.6% locally and 7.5% provincially).

Figure 6: Labour Force by Occupation, 2025



Source: Manifold Data Mining Inc. SuperDemographics 2025.

Table 10: Labour Force by Occupation, 2025

2025 Labour Force by Occupation				
Characteristic	Male	Percentage of Occupation	Female	Percentage of Occupation
Total labour force 15 years and over by occupation	2,078	52%	1,891	48%
Occupation - Not applicable	102	71%	42	29%
All occupations	1,976	52%	1,850	48%
0 Management occupations	0	N/A	0	N/A
1 Business, finance and administration occupations	68	16%	351	84%
2 Natural and applied sciences and related occupations	77	88%	11	13%
3 Health occupations	131	26%	371	74%
4 Occupations in education, law and social, community and government services	123	24%	382	76%
5 Occupations in art, culture, recreation and sport	32	52%	29	48%
6 Sales and service occupations	482	46%	577	54%
7 Trades, transport and equipment operators and related occupations	739	87%	113	13%
8 Natural resources, agriculture and related production occupations	233	97%	8	3%
9 Occupations in manufacturing and utilities	91	92%	8	8%

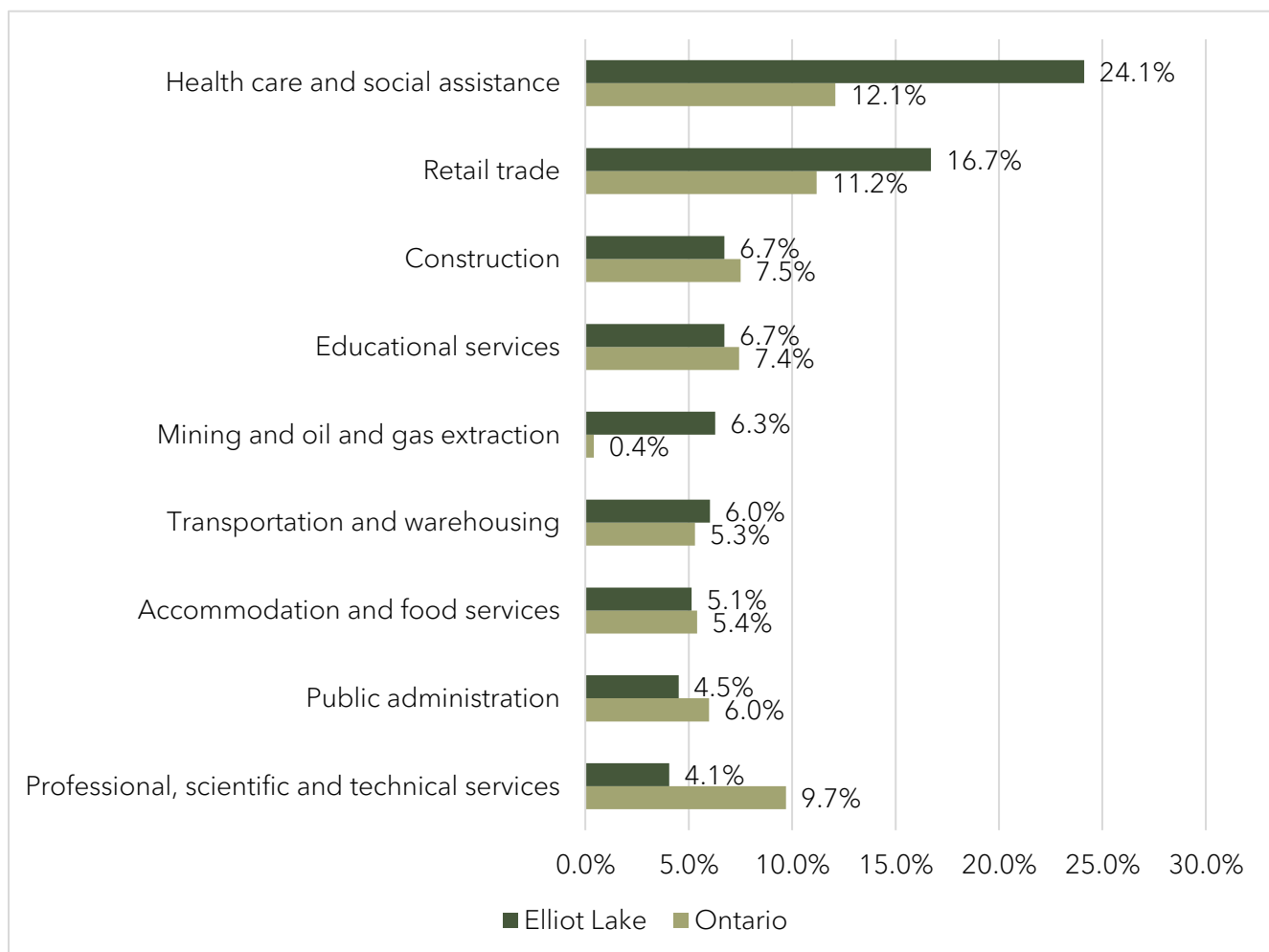
Source: Manifold Data Mining Inc. SuperDemographics 2025.

3.3. Labour Force by Industry

A similar breakdown for Elliot Lake’s workforce can be applied to industries as was applied to occupations. To that end, Figure 7 and Table 11 illustrate Elliot Lake’s labour force make up by industry of employment:

- The **Health care and social assistance** industry represented nearly one quarter of resident jobs (25.1% of the population works in this sector), double the rate of the rest of the provincial workforce (12.1%).
- **The retail trade** sector in Elliot Lake is also significantly more concentrated (16.7% compared to 11.2%) when compared to the provincial mark.

Figure 7: Labour Force by Industry, 2025



Source: Manifold Data Mining Inc. SuperDemographics 2025.

Table 11: Labour Force by Industry, 2025

2025 Labour Force by Industry				
Characteristic	Male	% of Industry	Female	% of Industry
Total labour force 15 years and over	2,078	52%	1,891	48%
Industry - not applicable	102	71%	42	29%
All industries	1,976	52%	1,850	48%
11 Agriculture, forestry, fishing and hunting	11	100%	0	0%
21 Mining and oil and gas extraction	248	100%	1	0%
22 Utilities	15	94%	1	6%
23 Construction	263	99%	4	1%
31-33 Manufacturing	91	76%	29	24%
41 Wholesale trade	0	N/A	0	N/A
44-45 Retail trade	288	43%	375	57%
48-49 Transportation and warehousing	190	79%	49	21%
51 Information and cultural industries	24	77%	7	23%
52 Finance and insurance	42	60%	28	40%
53 Real estate and rental and leasing	35	60%	23	40%
54 Professional, scientific and technical services	97	60%	64	40%
55 Management of companies and enterprises	0	N/A	0	N/A
56 Administrative and support, waste management and remediation services	103	74%	36	26%
61 Educational services	50	19%	217	81%
62 Health care and social assistance	254	27%	702	73%
71 Arts, entertainment and recreation	36	71%	15	29%
72 Accommodation and food services	64	31%	140	69%
81 Other services (except public administration)	100	69%	45	31%
91 Public administration	66	37%	113	63%

Source: Manifold Data Mining Inc. SuperDemographics 2025.

3.4. General Wages by Occupation

Table 12 provides a sampling of local wage rates of the highest paying occupations (by average wage) for the closest and most representative region available (Northeast Region, Ontario).

Table 12: General Wages (Northeast Region, Ontario) by Occupation⁴

General Wages (Northeast Region, Ontario) by Occupation			
Category	Low Wage (\$/hour)	Average Wage (\$/hour)	High Wage (\$/hour)
Managers in natural resources production and fishing (80010)	\$40.38	\$64.90	\$105.77
School principals and administrators of elementary and secondary education (40021)	\$52.56	\$63.46	\$73.33
Engineering managers (20010)	\$47.44	\$63.10	\$81.73
Veterinarians (31103)	\$21.00	\$61.25	\$90.91
University professors and lecturers (41200)	\$30.36	\$60.44	\$98.78
Other managers in public administration (40019)	\$38.46	\$60.10	\$76.92
Pharmacists (31120)	\$42.50	\$60.00	\$68.00
Architecture and science managers (20011)	\$43.75	\$59.83	\$94.71
Nurse practitioners (31302)	\$36.32	\$57.69	\$68.75
Utilities managers (90011)	\$39.18	\$55.77	\$79.22
Corporate sales managers (60010)	\$34.38	\$55.29	\$96.15
Computer and information systems managers (20012)	\$37.15	\$54.72	\$86.54

⁴ For more wage rates please visit [Canada Job Bank](https://www.jobbank.gc.ca/).

General Wages (Northeast Region, Ontario) by Occupation

Category	Low Wage (\$/hour)	Average Wage (\$/hour)	High Wage (\$/hour)
Supervisors, mining and quarrying (82020)	\$29.76	\$53.17	\$75.96
Financial managers (10010)	\$41.02	\$52.88	\$85.16
Secondary school teachers (41220)	\$34.07	\$52.88	\$66.32
Police investigators and other investigative occupations (41310)	\$42.07	\$52.69	\$61.00
Administrators - post-secondary education and vocational training (40020)	\$26.70	\$52.28	\$77.48
Managers in health care (30010)	\$35.00	\$51.63	\$62.56
Contractors and supervisors, pipefitting trades (72012)	\$24.00	\$51.54	\$62.00
Mining engineers (21330)	\$40.87	\$51.44	\$76.00
Managers in transportation (70020)	\$27.24	\$50.48	\$79.33
Human resources managers (10011)	\$38.85	\$50.43	\$84.13

Source: Produced by Human Resources and Skills Development Canada's Labour Market Information Service, Report generated on December 3, 2024.

3.5. Labour Force Commute

Table 13 presents commuting data for those communities where at least 20 Elliot Lake residents commute to for work. Table 14 provides the opposite information; data for those communities where at least 20 residents commute into Elliot Lake for work.⁵ The tables provide information on persons reporting a “usual place of work other than in their home or outside of Canada”, and reveal the following regarding labour force commuting:

- The majority of the Elliot Lake resident labour force (86%) works within the community.
- One-third of residents that work outside the community, commute to either Blind River or Sudbury.
- Only 6% of Elliot Lake workers are from outside the community.

Table 13: Where the Elliot Lake Resident Labour Force Works, 2021

2021 Resident Labour Force			
Place of Work	Total	Male	Female
Elliot Lake	1,850	750	1,100
Blind River	55	20	40
Greater Sudbury / Grand Sudbury	50	35	10
Sault Ste. Marie	30	25	10
Thunder Bay	30	30	0
Algoma, Unorganized, North Part	25	25	0
Total workforce residing in Elliot Lake	2,150	965	1,180
Total resident labour force with a usual place of work outside Elliot Lake	300	215	80
Percent of residents declaring a place of work outside of Elliot Lake	14%	22%	48%

Source: McSweeney and Associates, Statistic Canada, 2021 Commuting Flow.

⁵ Please note that Statistics Canada uses estimates and therefore, not all numbers will add up to nor will all percentages add to 100%.

Table 14: Place of Residence for Persons Working in Elliot Lake, 2021

2021 Place of Residence			
Place of Residence	Total	Male	Female
Elliot Lake	1,850	750	1,100
Blind River	25	10	20
Spanish	25	0	15
The North Shore	25	0	20
Huron Shores	20	10	10
Total workforce in Elliot Lake	1,970	770	1,190
Total non-resident workforce commuting to work to Elliot Lake	120	20	90
Percent of workers (non-residents) commuting to work in Elliot Lake	6%	3%	8%

Source: McSweeney and Associates, Statistic Canada, 2021 Commuting Flow.

The majority of Elliot Lake's resident labour force works within the City.



4. Transportation and Shipping

4.1. Highways

Elliot Lake is located between Sault Ste. Marie and Sudbury and is connected to Trans-Canada Highway 17 via Highway 108. Table 15 presents the distance from Elliot Lake to nearby or cosmopolitan urban centres while Table 16 presents the distance to the nearest US border crossings.

- Highway 108 connects Elliot Lake to the Trans-Canada Highway (Hwy 17).
- Elliot Lake is located between Sault Ste. Marie and Sudbury.

Table 15: Distance to Urban Centres

Distance to Urban Centres		
Location	Kilometers	Miles
Sudbury	160	99
Sault Ste. Marie	201	125
North Bay	292	181
Alliston	484	301
Toronto	540	336
Kitchener/Waterloo	609	378
St. Catharines	637	396
Ottawa	647	402
Buffalo, NY	684	425
London	697	433
Kingston	783	487
Montreal	844	524
Windsor	874	543
Thunder Bay	902	560
New York, NY	1,282	797

Source: McSweeney and Associates from Google Maps.

Table 16: Distance to Major US Border Crossings

Distance to Border Crossings		
Border Crossing	Kilometers	Miles
Sault Ste. Marie/Sault Ste. Marie	201	125
Lewiston/Queenston	653	406
Niagara Falls/Niagara Falls	653	406
Buffalo/Fort Erie	684	425
Ogdensburg/Prescott	717	446
Massena/Cornwall	746	464
Alexandria Bay/Ivy Lea	771	479
Port Huron/ Sarnia	795	494
Detroit/Windsor	874	543
Grand Portage/Thunder Bay	902	560
International Falls/Fort Frances	1,224	761
Baudette/Rainy River	1,336	830

Source: McSweeney and Associates from Google Maps.

4.2. Public Transportation

Elliot Lake Transit is a robust public transit system, with ninety-five percent of residents within a five-minute walk of a bus stop. The service utilizes 28-foot, fully-accessible busses, making it available for everyone.

For transit schedules, maps, and fare information, please visit the [Elliot Lake Transit website](#).



4.3. Rail Services

There is no rail service to Elliot Lake. There is rail that runs along the north shore of Lake Huron. The nearest rail service can be found, nearby, in Sudbury.

CN Rail

CN is a leader in the North American rail industry. Following its acquisition of Illinois Central in 1999, WC in 2001 and GLT in 2004, as well as its partnership agreement with BC Rail in 2004, CN provides shippers with more options and greater reach in the rapidly expanding market for north-south trade.

Headquarters:

935 de La Gauchetière Street West
Montreal, Quebec
H3B 2M9
P: 1.888.888.5909
cn.ca/en/index.htm

Intermodal Terminals:

Airport Road & Intermodal Drive
76 Intermodal Drive
Brampton, Ontario
L6T 5K1
cn.ca/en/shipping-how-intermodal-terminals.htm



VIA Rail

VIA Rail Canada is an independent Crown corporation established in 1978. VIA operates trains in all regions of Canada over a network spanning the country from the Atlantic to the Pacific, and from the Great Lakes to Hudson Bay.

Via Rail offers passenger services in Sudbury.

Via Rail Sudbury:

233 Elgin Street,
Greater Sudbury, ON,
P3E 3N7
P: 1.888.842.7245

Mailing Address:

Customer Relations
VIA Rail Canada Inc.
PO Box 8116, Station "A"
Montréal, Quebec, H3C 3N3

P: 1.800.681.2561

F: 514.871.6104

customer_relations@viarail.ca

viarail.ca/

Canadian Pacific

CP has numerous routing options across Canada and through the U.S. as well as excellent North American reach through gateways with all Class I railways. CP has extensive Canadian and U.S. short line partners and serves leading Atlantic and Pacific port facilities.

Canadian Head Office:

Gulf Canada Square
401 9 Avenue SW
Suite 500
Calgary, Alberta
T2P 4Z4

cpr.ca/

Transload Facility:

Mansour Group
2502 Elm Street
PO Box 670 Station B
Sudbury, Ontario
P3E 4R6

P: 705.671.6642

F: 705.682.4283

Intermodal Facility:

Vaughan Intermodal
Terminal
6830 Rutherford Road
Kleinburg, Ontario
L0J 1C0

P: 1.888.333.8111

F: 905.893.5027

Facility hours: 7 days a
week, 24 hours a day

4.4. Airports

Table 17 presents local regional airports and larger international hubs.

Table 17: Regional Airport

Regional Airports		
Name	Location	Web
Elliot Lake Municipal Airport	12 km southeast of the city off Highway 108.	elliottlake.ca/en/our-community/airport.aspx
Sault Ste. Marie Airport	1-475 Airport Road, Sault Ste. Marie, Ontario P6A 5K6	saultairport.com/
Greater Sudbury Airport	5000 Air Terminal Drive, Suite T202 Garson, Ontario P3L 1V4	flightsudbury.ca/
Toronto Pearson International Airport	6301 Silver Dart Drive Mississauga, Ontario L5P 1B2	torontopearson.com/
Ottawa International Airport	Ottawa International Airport Authority 1000 Airport Parkway Private, Suite 2500 Ottawa, Ontario K1V 9B4	ottawa-airport.ca/

Source: McSweeney and Associates.

4.5. Ports

Port of Sault Ste. Marie (Private)

1301 West Easterday Avenue
Sault Ste. Marie, Michigan
49783
United States

P: 906.635.9131

F: 906.635.1999

canada.ca/en/border-services-agency/news/2018/08/fact-sheet---sault-ste-marie-port-of-entry.html

The Port of Sault Ste. Marie is located on the St. Mary's River and Lake Superior – 200 kilometres from Elliot Lake. Commercial port infrastructure at Sault Ste. Marie is privately owned and operated by Essar Algoma Steel and Purvis Marine. Essar Algoma Steel has major capacity constraints due to limited docking space at present, which at times requires ships to go into a holding pattern or be anchored before unloading.



Michipicoten Harbour (Local Port)

Superior Aggregates Company
Box 3
Michipicoten Harbour
Wawa, Ontario
P0S 1K0

P: 705.856.0606

F: 705.856.9783

info@superioraggregates.com

superioraggregates.com/history_harbour.html

The Michipicoten Harbour, 400+KM from the Elliot Lake, has played an important role in the development of Northern Ontario for more than 100 years. Now owned by Superior Aggregates, the harbour and the wharf have been in use since the mid 1880's when they were a main depot for the delivery of rail and other supplies for the construction of the Trans Canada Railway.

Bruce Mines Marina (Local Port)

Located on Hwy 17E
Bruce Mines, Ontario
P0R 1C0

P: 705.785.3201 (Summer)

P: 249.525.8457 (Operations Manager)

P: 705.785.3493 (Off-Season)

brucemines.ca/tourism-recreation/marina/

Bruce Mines is located on the North Channel in Ontario. The port has a dry bulk loading terminal operated by Ontario Trap Rock Ltd. Bruce Mines port also has facilities for leisure craft. The nine docks at this port have the capacity to host 35 boats with a maximum length of 65 feet with an average water depth in the marina at 5 feet and 8 feet at the gas dock. We offer ethanol free gasoline and

diesel at competitive rates and sewage pump out service at the gas dock as well as shower and washroom facilities.

Thessalon Marina (Local Port)

40 Algoma Street,
Thessalon, Ontario
P0R 1L0

P: 705.842.5188

thessalon.ca/living-directory/thessalon-marina/

Thessalon is located on upper Lake Huron, 80km E of Sault Ste Marie, at the mouth of the Thessalon River. The port lies to the E of the town. General overview: The area's two main industries are timber and aggregates, with limestone, sand and gravel being shipped from the port. The terminal operated by Smelter Bay Aggregates Inc is ISPS compliant.

Serpent Harbour (Local Port)

Serpent Harbour is situated nearby to the village Spragge and the area Pronto East.

Port of Thunder Bay

Thunder Bay Port Authority
100 Main Street
Thunder Bay, Ontario
P7B 6R9

P: 807.345.6400

F: 807.345.9058

portofthunderbay.com/

The Port of Thunder Bay is located 900 KM from Elliot Lake at the head of the Great Lakes/St. Lawrence Seaway System, a dynamic navigable waterway that stretches 3700 KM into the heart of the North American continent. A one-way voyage through the Seaway to Thunder Bay takes about five days with ships 228.6 metres in length, 23.8 metres in width with a draft of 8.2 metres being elevated some 180 metres through 16 of the most efficient locks in the world.

James Bay/Hudson Bay

James Bay (French: Baie James) is a large body of water on the southern end of Hudson Bay in Canada. Both bodies of water extend from the Arctic Ocean. James Bay borders the provinces of Quebec and Ontario; islands within the bay (the largest of which is Akimiski Island) are part of Nunavut. The James Bay watershed is the site of several major hydroelectric projects and is also a destination for river-based recreation.

Fisher Harbour

The Gateway to all of Northern Ontario, Fisher Harbour is a full service onload/offload facility, it is fully accessible from the Great Lakes Waterway and via Highway 6 and 17. It is 100+KM from Elliot Lake. Fisher Harbour offers unlimited storage capacity and offloading of ships at 4000 tonnes per hour. The docking facilities can handle any of the biggest ships on the Great Lakes Waterway.

fisher-wavy.com/



Port of Montreal (Ocean Port)

Port of Montreal Building
2100, Pierre-Dupuy Avenue, Wing 1
Montreal, Quebec
H3C 3R5

P: 514.283.7011

F: 514.283.0829

port-montreal.com/en/index.html

The Port of Montreal is one of the safest international ports in the world. It is 840 km from Elliot Lake.

Port of Toronto (Ocean Port)

The Toronto Port Authority
60 Harbour Street
Toronto, Ontario
M5J 1B7

P: 416.863.2000

F: 416.863.4830

info@torontoport.com

torontoport.com/index.asp

The Port of Toronto provides immediate access to marine routes, major highways and rail facilities, serving as a transportation hub for a much wider market, including all of Ontario, Northwestern Quebec, Midwest Canada and Northeastern U.S.A. It is 540 km away from Elliot Lake.

5. Taxes and Utilities

This section describes the taxes (local, provincial and federal), cost of water and sewer connection, waste management sites, and natural gas and electricity rates.



5.1. Local Property Tax Rates

Table 18 provides local property tax rates, effective as of 2025. For Aggregate Extraction Rates, please contact EDO@elliottlake.ca.

Table 18: Local Property Tax Rates, effective 2025

2025 Local Property Tax Rates

Final Tax Rates	Residential	Multi-Residential	Commercial		Industrial		Pipeline	Managed Forest
			Occupied	Vacant	Occupied	Vacant		
Ratio	1.00	1.8630	1.4750		1.4750		0.7000	0.2500
Education	0.00153000	0.00153000	0.00880000	0.00880000	0.00880000	0.00880000	0.00819560	0.00038250
General Municipal	0.02304678	0.04293615	0.03399325	0.03399325	0.03399325	0.03399325	0.01613275	0.00576121
Urban Surcharge SAR (Excludes Polls 17-22)	0.00214571	0.00399745	0.00316457	0.00316457	0.00316457	0.00316457	0.0015018	0.00053593
CCA SAR Parking / Sidewalks (Poll 5, CCA Only)	0.00579146		0.00854240	0.00854240	0.00854240	0.00854240	0.00405402	0.01210924

Source: City of Elliot Lake.



5.2. Federal and Provincial Income Tax Rates

Tables 19 and 20 provide federal and provincial corporate tax rates, while Table 21 provides income tax data and Table 22 presents sales tax rates. Please note that within Table 20, Ontario provides a manufacturing and processing tax credit that effectively reduces the corporate tax rate on the corporation's Canadian manufacturing and processing profits earned in the province to 10%.

Table 19: Combined Corporate Taxes - General Corporation 2025

Combined Corporate Taxes - General Corporation	
Corporate Tax Rates - Non-Canadian Controlled	2025
Combined Federal and Provincial	%
General/Manufacturing and Processing/Investment	25.0
General; Active Business Income	26.5

Source: BDOCanada.

Table 20: Corporate Taxes - Canadian Controlled 2025

Corporate Taxes - Canadian Controlled	
Corporate Tax Rates - Canadian Controlled	2025
Combined Federal and Provincial	%
Small Business Income up to \$500,000	12.2
General; Active Business Income	26.5
Investment Income	50.2

Source: BDOCanada.

Within Table 21, Marginal tax rate for dividends is a percentage of actual dividends received (not grossed-up taxable amount). Marginal tax rate for capital gains is a percentage of total capital gains (not taxable capital gains). Gross-up rate for eligible dividends is 38%, and for non-eligible dividends is 15%.

Table 21: Personal Income Tax, 2025

Canada 2025 Marginal Tax Rates				
Income	Earnings		Canadian Dividends	
2025 Taxable Income	Other Income	Capital Gains	Eligible	Non-Eligible
first \$57,375	14.50%	7.25%	-0.72%	6.29%
over \$57,375 up to \$114,750	20.50%	10.25%	7.56%	13.19%
over \$114,750 up to \$177,882	26.00%	13.00%	15.15%	19.52%
over \$177,882 up to \$253,414	29.31%	14.66%	19.72%	23.33%
over \$253,414	33.00%	16.50%	24.81%	27.57%

Basic Personal Amount	
Level	2025 Amount
Federal	\$14,538
Ontario	\$12,747

Source: [Tax Tips](#).

Table 22: Sales Tax

Sales Tax Rates	
Sales Tax	2025
HST (harmonized sales tax)	13%

Source: [Tax Tips](#).

5.3. Water and Waste Management

Table 23 presents local water fees for Elliot Lake buildings, effective January 1, 2018.

Table 23: Water Fees

Waterworks Monthly Rate Structure (Effective January 1, 2018)	
Flat Water/Sewer Rates; Semi-Annual Billings	
Each Residential Dwelling unit - Annual	\$1,050
Each Commercial User per unit - Annual	\$1,050
Religious Institutions - Annual	\$525
Multiple Dwellings, 7 units or more Quarterly Billings	
Each Dwelling Unit - Quarterly	\$262.50
Meter rates per Quarter	Per m ³
First 100 m ³	\$1.40
Next 250 m ³	\$2.58
Next 1,200 m ³	\$1.86
Balance	\$1.13
Minimum charge per quarter	\$262.50
Service disconnection charge	\$ 50.00
Service re-connection charge	\$ 50.00
Thawing frozen water services	Time & Materials (min. \$ 225)
Service first time connection	Time & Materials (min. \$ 1,000)
Meter re-sealing service charge	Time & Materials (min. \$ 84)

Source: City of Elliot Lake

The Municipal landfill is open to the public and is located on Scott Road (near the intersection of Esten Drive North and Pearson Drive). Table 24 presents the landfill and tipping fees at this location.

Hours of Operation:

Weekdays - 1:00 PM - 5:00 PM

Saturday - 9:00 AM - 5:00 PM

Closed Sundays and Holidays

Table 24: Landfill and Tipping Fees

Landfill and Tipping Fees	
Category	Charge
Household, Construction, and Demolition and Bulk Materials	\$66 per tonne (plus HST)
Appliances (Freon units must be drained and tagged)	No Charge
Scrap Metal (sorted)	No Charge
Grass clippings and yard trimmings (not including branches, trees, or roots)	No Charge
Household waste (residential only) will be accepted at no charge with a three-garbage bag limit per visit.	
How to Pay: Interac Debit Card, Visa, Mastercard, No cash will be accepted on site at any time. Pay at landfill site only.	

Source: [City of Elliot Lake](#).



5.4. Electricity and Natural Gas

Electricity Service Provider: Hydro One

Hydro One Networks Inc.
P.O. Box 5700,
Markham, Ontario, L3R 1C8

P: 1.866.922.2466

E: LVM@hydroone.com

Rates are based on density of area. Depending on where in the Town residents live, their rates will vary between “urban, medium, or low density”. Residents can confirm which category they fall under by viewing page 2 of their bill.

For the most up to date rates by location and usage, please visit the [Hydro One website](#).


Natural Gas Service Provider: Enbridge Gas

Enbridge Gas
500 Consumers Road
North York, Ontario

P: 1.877.362.7434

E: ombudsman@enbridge.com

For [Residential bill estimates](#) and [Commercial Rates](#) based on location and usage are available at the Enbridge website.




5.5. Community Infrastructure

Table 25 presents communications infrastructure and service providers for the City of Elliot Lake.

Table 25: Communications Infrastructure

Communication Infrastructure	
Service	Company Name
Local Internet Provider	Vianet, Eastlink, Bell, Starlink
Satellite TV	Shaw, Bell, Eastlink
Cellular Provider	Virgin, Bell, Rogers, Kodoo, Fido, Chatr, Eastlink

Source: City of Elliot Lake.



6. Building and Development-Related Fees

6.1. Development Related Fees

Building fees are a minimum of \$165 or 1.1% of building costs. Further information can be found on the City of Elliot Lake's website, or by contacting the Building Department at the address below.

Building and Bylaw Department

City of Elliot Lake

45 Hillside Drive North

Elliot Lake, Ontario, P5A 1X5

P: 705.848.2287 x 2119

elclerns@elliottlake.ca



7. Business Support Programs and Services

7.1. National and Provincial Support

Table 26 provides information on organizations that provide support from various levels of government.

Table 26: National and Provincial Support Organizations

National and Provincial Support Organizations			
Organization	Contact	Address	Website
City of Elliot Lake	P: 705.848.2287	45 Hillside Drive North Elliot Lake, Ontario, P5A 1X5	cityofelliotlake.com/
Service Canada	P: 1.800.622.6232	White Mountain Building 99 Spine Road, Suite 2 Elliot Lake, Ontario	servicecanada.gc.ca/
Service Ontario	General: 705.445.3530 Health Card: 1.888.376.5197 Driver and vehicle: 1.800.387.3445		ontario.ca/page/serviceontario
Ministry of Northern Development and Mines	P: 705.848.5969 F: 705.848.2408	50 Hillside Drive North Elliot Lake, Ontario P5A 1X4	nohfc.ca/en
FedNor/Industry Canada	P: 705.670.5326 F: 705.671.0717	FedNor Science and Innovation Sector 19 Lisgar Street Sudbury, Ontario P3E 3L4	fednor.canada.ca/en

Source: McSweeney and Associates and the City of Elliot Lake.

7.2. Local/Regional Support

Table 27 presents information for relevant local and regional support organizations.

Table 27: Local/Regional Support Organizations

Local/Regional Support Organizations			
Organization	Contact	Address	Website
Elliot Lake and North Shore Corporation for Business Development	P: 705.848.0229 Toll Free: 1.800.256.7299 F: 705.848.1539	31 Nova Scotia Walk, 3rd Floor Elliot Lake, Ontario P5A 1Y9	elns.com
East Algoma CFDC	P: 705.356.1152 Toll Free: 1.888.227.3569 F: 705.356.1711	PO Box 116 Elliot Lake, Ontario P5A 0A0	www.eastalgomacfdc.ca



7.3. Municipal Land Inventory - Commercial and Industrial

To see a current listing of available lands, visit the [Elliot Lake website](#).

For a complete listing of industrial and business properties, please contact:

Steve Antunes

Economic Development Manager

City of Elliot Lake

45 Hillside Drive North, Elliot Lake, Ontario, P5A 1X5

P: 705.848.2287 x 2107

F: 705.461.7244

santunes@city.elliottlake.on.ca



7.4. Education, Employment and Training

Table 28 presents information on education, employment and training centres near to the City of Elliot Lake.

Table 28: Education, Employment and Training Centres

Education, Employment and Training Centers		
Name	Location	Contact
Algoma University	1520 Queen Street East Sault Ste. Marie, Ontario P6A 2G4	P: 705.949.2301 algomau.ca
Sault College	443 Northern Avenue East, Sault Ste. Marie, Ontario P6B 4J3	705.759.2554 saultcollege.ca/
Cambrian College	1400 Barry Downe Road, Sudbury, Ontario P3A 3V8	P: 705.566.8101 cambriancollege.ca
Nipissing University	100 College Drive North Bay, Ontario P1B 8L7	P: 705.474.3450 nipissingu.ca
Université de Hearst à Timmins	395 Theriault Blvd. Timmins, Ontario P4N 3K6	Pe: 705.267.2144 uhearst.ca
Northern College	4715 Highway 101 East South Porcupine, Ontario	P: 705.235.3211 northernc.on.ca/timmins-campus
Anishinabek Educational Institute	1 MigiziiMiikan Road PO Box 711 North Bay, Ontario P1B 8J8	P: 705.497.9127 aeipostsecondary.ca

Education, Employment and Training Centers

Name	Location	Contact
Laurentian University Sudbury Campus	935 Ramsey Lake Road Sudbury, Ontario P3E 2C6	P: 705.675.1151 laurentian.ca/content/sudbury-campus-0
College Boreal	21 boulevard Lasalle Sudbury, Ontario P3A 6B1	P: 1.800.361.6673 or 705.560.6673 info@collegeboreal.ca collegeboreal.ca/
Northern College - Haileybury Campus	640 Latchford Street, Box 2060 Haileybury, Ontario P0J 1K0	P: 705.672.3376 northernc.on.ca/haileybury-campus
Distance Education Contact North	99 Spine Road, Suite 313 Elliot Lake, Ontario P5A 3S9	P: 1.855.671.6543 F: 705.848.0422 elliotlake@contactnorth.ca
Adult Learning Centre - Elliot Lake	2 Veteran's Way, Elliot Lake, Ontario P5A 1Z6	P: 705.848.1088 F: 705.848.5634 adsbadulted.com/

Source: McSweeney and Associates and City of Elliot Lake.



8. Quality of Life

Elliot Lake is a vibrant community offering excellent work-life balance.

Quality of life is not just a buzzword; it's the city's value proposition. Living in Elliot Lake allows residents the opportunity to create their own balance of work and play.

The city is compact and offers short commutes whether by car or by public transit. Work, groceries, restaurants, school, pharmacies, golf course, ski hill, and more are mere minutes apart. Less time is spent in the car, and more is spent enjoying life.

The city is surrounded by the rugged and breathtaking nature and scenery that Northern Ontario offers. Residents can finish work at 5 pm and be on a lake, trail, snow machine or ATV by 5:15 pm either with friends or in complete solitude, except for the abundant wildlife.

Arts, culture, sports and social clubs are a big part of the community with over 200 in operation. Regardless of their passions, residents can find like-minded individuals to share their time and interests.

Most importantly, Elliot Lake offers a strong sense of community where everybody is welcome.



8.1. Housing Characteristics

Elliot Lake has a significantly higher level of housing affordability relative to Ontario. That is, median dwelling values in Elliot Lake are \$233,031 compared to \$913,444 in Ontario. Moreover, local residents are more likely to spend less than 30% of their total income on housing, a traditional measure of household affordability. This suggests that housing relative to wages is more palatable in Elliot Lake compared to Ontario more broadly. This data is presented in Table 29.

Table 29: Dwelling Characteristics, 2025

2025 Dwelling Characteristics		
	Elliot Lake	Ontario
Total number of private households	6,221	6,362,126
Average value of dwelling \$	\$246,268	\$1,073,862
Median value of dwellings (\$)	\$233,031	\$913,444
Median monthly shelter costs for owned dwellings	\$655	\$1,565
Average monthly shelter costs for owned dwellings	\$801	\$1,852
% Owned	60%	67%
% Rented	40%	32%
Median monthly shelter costs for rented dwellings	\$871	\$1,458
Average monthly shelter costs for rented dwellings	\$945	\$1,588
Percent of the population spending 30% or more of household total income on shelter costs	20%	25%

Source: McSweeney and Associates from Manifold Data Mining Inc. SuperDemographics 2025.



Elliot Lake presents a unique opportunity for people in Ontario and across the Country looking for affordable housing. While communities across the country faces significant cost of living challenges, Elliot Lake remains affordable, with average dwelling values of under \$250,000 and typical monthly shelter costs of under \$1,000.

Moreover, where many smaller communities have single family dwellings represent the vast majority of housing stock (a dwelling structure that is typically much more expensive than other dwelling types), they only represent 45% of all dwelling types in Elliot Lake. In Elliot Lake, over a quarter of dwelling types are apartments/detached duplexes, with one-in-five (19%) semi-detached houses and another 10% rowhouses. This dwelling variety allows the community to offer reasonably affordable accommodations to residents across a wide range of incomes and socio-economic backgrounds.

This attainability of housing is evident in the volume of housing listings within the community. As of summer 2025 there were 80 active listings of dwellings for sale within Elliot Lake, representative of the turnover and availability for newcomers and residents alike.



8.2. Health, Social and Community Services

Health and Social Services

Telehealth Ontario

P: 416.314.8721

health.gov.on.ca/english/public/program/Telehealth/Tele_faq.html

Free Access to a Registered Nurse (24 hours a day, 7 days a week):
1.866.797.0000

TTY: 1.866.797.0007

Telehealth Ontario is a free, confidential telephone service for health advice or general health information from a Registered Nurse. That means quick, easy access to a qualified health professional to help you decide whether to care for yourself, make an appointment with your doctor, go to a clinic, contact a community service or go to a hospital emergency room.

Family Health Team

31 Nova Scotia Walk
Elliot Lake, Ontario
P5A 2T2

P: 705.461.8882

elfht.com

The Elliot Lake Family Health Team is a group of healthcare professionals, including family doctors, nurses, social workers, dietitians and other professionals who work to provide healthcare services for the community.

St. Joseph General Hospital

70 Spine Road
Elliot Lake, Ontario
P5A 1X2

P: 705.848.7182

sjghel.ca/

St. Joseph General Hospital Elliot Lake (SJGHEL) is the largest corporation in the 3.5-hour corridor between Sault Ste. Marie and Sudbury. It is home to 55 hospital beds, including some of the only Ministry funded Long Term Care beds in the region, and has three site locations.

SJGHEL is recognized as a rural integrated health care organization providing a full spectrum of compassionate, patient centred care to the community, the region and along the HWY 17 north channel corridor which is served, in English, French and Ojibway.



Table 30 presents information on the names, locations, and contact details for regional retirement facilities.

Table 30: Regional Retirement Facilities

Retirement Residences		
Name	Location	Contact
Hillside Park Retirement Residence	11 Mississauga Avenue Elliot Lake, Ontario	P: 705.848.8027 thewalford.com
Huron Lodge	100 Manitoba Road Elliot Lake, Ontario P5A 3T1	P: 705.848.2019 F: 705.848.1306 huronlodge.ca
St. Joseph's Manor	70 Spine Road Elliot Lake, Ontario P5A 1X2	P: 705.848.1443 sjgh.ca/portal/StJosephsManor.aspx



Emergency and Protective Services

Table 31 presents information on the names, locations, and contact details for regional emergency, health and protection services.

Table 31: Regional Emergency, Health and Protection Services

Name	Contact
Ontario Provincial Police	P: 1.888.310.1122 Local: 705.848.6975 Emergency: 911
Crime Stoppers	P: 1.800.222.8477
Crisis Intervention	P: 705.675.4760
Environmental Spill Reporting	P: 1.800.268.6060
Air-Sea Search and Rescue	P: 1.800.267.7270
Kids Help Phone	P: 1.800.668.6868
Women's Emergency Shelter	P: 1.800.461.2242
Assaulted Women's Helpline	P: 1.866.863.0511, 1.866.863.7868 (TTY Only)
Poison Information	P: 1.800.268.9017, 1.877.750.2233 (TTY Only)
Drug and Alcohol Treatment Info Line	P: 1.800.565.8603
Ontario Problem Gambling Helpline	P: 1.888.230.3505
City of Elliot Lake Fire Department	P: 705.848.3232
Forest Fire and Flood Reporting	P: 1.888.863.3473

Source: City of Elliot Lake.

8.3. Education

Table 32 presents information on Elliot Lake Schools.

Table 32: Elliot Lake Schools

Elliot Lake Schools			
Elementary Schools			
School Name	Location	Phone	Web
Central Avenue Public School	81 Central Avenue Elliot Lake, Ontario P5A 2G4	705.848.951	adsb.on.ca/content/schools/school_details.asp?SchoolID=22
Esten Park Public School	115 Hergott Ave. Elliot Lake, Ontario P5A 3B4	705.848.2601	adsb.on.ca/content/schools/school_details.asp?SchoolID=30
Our Lady of Lourdes	139 Mississauga Avenue Elliot Lake, Ontario P5A 1E3	705.848.3421	hscdsb.on.ca/index.aspx?l=0,2,4,41,42,162
École Séparée Georges Vanier	140 Hillside Dr. N Elliot Lake, Ontario P5A 1X7	705.848.2272	elliottlake.com/vanier/
École Publique des Villageois	11 chemin Edinburgh Elliot Lake, Ontario P5A 2M3	705.848.2259	epv.grandnord.ca/
Our Lady of Fatima	140 Hillside Dr. N Elliot Lake, Ontario P5A 1X7	705.848.2204	hscdsb.on.ca/index.aspx?l=0,2,4,41,42,160
Secondary Schools			
School Name	Location	Phone	Web
Elliot Lake Secondary School	303 Mississauga Avenue Elliot Lake, Ontario P5A 1E9	705.848.7162	elliottlake.com/elss/
École Secondaire Villa Française des Jeunes	11 chemin Edinburgh Elliot Lake, Ontario P5A 2M3	705.848.2259	esvfj.grandnord.ca/

Elliot Lake Schools

Elliot Lake Intermediate Secondary School (Grades 7/8)	303 Mississauga Ave, Elliot Lake, Ontario P5A 1E8	705.848.7162	adsb.on.ca/apps/pages/index.jsp?uREC_ID=1112308&type=d&pREC_ID=137783
--	---	--------------	---

Adult Education Centres

School Name	Location	Phone	Web
Adult Education Centre	2 Veteran's Way, Elliot Lake, Ontario P5A 1Z6	705.848.1088	adsbadulted.com/

Source: City of Elliot Lake.



8.4. Recreation and Tourism

The Elliot Lake area offers incredibly scenic lookouts and vistas for hiking, with a wide variety of trails within the city limits. As the first in a series of planned ATV destinations in Ontario and with more than 300 kms of looped trails, riders can travel along a well mapped and signed trail system and experience a wilderness adventure while never traveling farther than 30 kms from the city. Their adventure will take them through picturesque landscapes and majestic boreal forests, up mountainous terrain to scenic lookouts along lakes, marshes, brooks and rivers.

For more on where to stay and what to do in Elliot Lake, visit the Explore Elliot Lake [website](#).

For an up-to-date listing of Recreation and Leisure activities, [check the municipal website](#).



Adventure Awaits

Download **Driftscape** and discover everything that Elliot Lake has to offer.

Take the Elliot Lake virtual tour and start planning your trip before you arrive!



8.5. Retail Catchment

The City of Elliot Lake provides businesses, particularly retailers, with a strong value proposition through its location as a significant retail catchment area above and beyond just its population. The City sees a retail catchment area population of over 20,000 people from neighbouring communities, part of the reason it is able to support seven major retailers, be host to 17 dining options for residents and visitors, and be home to a strong local retail presence, evidenced by the annual shop-local campaign.

Speaking to its strength as a local retail hub, Elliot Lake is set to begin construction of a new retail plaza, occupying approximately 30,000 square feet at the former site of the Lester B. Pearson Civic Centre. The first phase of the site is expected to be ready by mid-2026, serving as a catalyst for the attraction of additional business opportunities within Elliot Lake.

To speak with the City about taking advantage of this exciting opportunity, please connect with:

Steve Antunes

Economic Development Manager

City of Elliot Lake

45 Hillside Drive North, Elliot Lake, Ontario, P5A 1X5

P: 705.848.2287 x 2107

F: 705.461.7244

santunes@city.elliottlake.on.ca



8.6. Events

For a listing of current special events, [check the municipal website](#).

Table 33: Annual Events

Annual Events	
Name of Event	Date
Elliot Lake Fishing Derby	February
Elliot Lake Winterfest	February
Uranium Heritage Days	July
Canada Day Parade and Fireworks	July
Arts on the Trails	September
Santa Claus Parade	December

Source: City of Elliot Lake.



8.7. Local Media

Table 34 presents information on newspapers relevant to Elliot Lake, whether digital or paper.

Table 34: Newspapers

Local Media	
Media	Contact
The Standard	elliotlakestandard.ca/
Northern Ontario Business	158 Elgin Street Sudbury, Ontario P3E 3N5 P: 705.673.5705
North Shore Bulletin	7 Mary Walk Elliot Lake, Ontario P5A 1Z9 P: 705.461.6444 northshoreadvertising.net
Elliot Lake Today	P: 1.844.877.1163 info@elliotlaketoday.com elliotlaketoday.com
CBC	cbc.ca

Source: City of Elliot Lake.



Table 35 presents information on Elliot Lake radio stations (or those nearby), while Table 36 presents available cable and television services.

Table 35: Radio Stations

Local Radio Stations	
Radio Station	Affiliation
The Moose at FM 94.1	Moose FM Radio Network
CJWA-1 at FM 100.7	JJAM FM
CHAP at FM 95.9	CHYC-FM Sudbury
CFJW at FM 93.7	Township Emergency Alert System
CBON-28 at FM 91.9	Radio-Canada
CBCU at FM 89.9	CBC Radio One
CFRM at FM 100.7	Manitoulin Radio, The Island
CHAW at FM 103.1	County 103, Great Lakes Country
CBCE at FM 97.5	CBC Radio One

Source: City of Elliot Lake.

Table 36: Cable Service and Television

Local Cable and Television Service	
Cable Service	Phone
Vianet	705.860.9996 x 3000
Bell TV	1.888.310.2355
Shaw Direct	1.888.554.7827
Eastlink	1.888.345.1111
TV Station	Affiliation
CTV Northern Ontario	CTV News

Source: City of Elliot Lake.

8.8. Local Institutions

Table 37 outlines financial institutions local to Elliot Lake while Table 38 outlines real estate institutions.

Table 37: Financial Institutions in Elliot Lake

Financial Institutions			
Office	Phone	Address	Website
Bank of Montreal	705.848.221	17 Mary Walk, Elliot Lake, Ontario P5A 1Z9	bmo.com
TD Canada Trust	705.461.9203	17 Nova Scotia Walk, Elliot Lake, Ontario P5A 2J7	td.com
Northern Credit Union	705.848.7129	1 Home Walk #100, Elliot Lake, Ontario, P5A 2A5	northerncu.com
CIBC	705.848.2266	37 Elizabeth Square, Elliot Lake, Ontario P5A 2J6	cibc.com
Royal Bank of Canada	705.461.1922	2 Saskatchewan Road, Elliot Lake, Ontario P5A 1Z1	rbc.com
ELNOS Corporation for Business Development	705.848.0229	31 Nova Scotia Walk, Suite 306, Elliot Lake, Ontario P5A 1Y9	elnos.com/
East Algoma Community Futures Development Corporation	705.356.1152	1 Home Walk unit # 102, Elliot Lake, ON P5A 2A5	eastalgomacfdc.ca

Financial Institutions			
Office	Phone	Address	Website
Scotiabank	705.848.3667	1 Manitoba Road, Elliot Lake, Ontario P5A 0A4	scotiabank.com
BDO	705.461.1212	25 Columbia Walk, Elliot Lake, Ontario P5A 1Y6	bdo.ca

Source: City of Elliot Lake.

Table 38: Real Estate Offices

Real Estate Offices			
Office	Phone	Address	Website
Oak Realty	705.848.9000	1 Horne Walk, Suite 101, Elliot Lake, Ontario P5A 2A5	oakrealty.ca
Royal Le Page Northern Advantage	P: 1.800.859.9768 C: 705.849.5678	15 Manitoba Road, Elliot Lake, Ontario P5A 2A6	elliottlake-realestate.ca
Re/Max Sault Ste. Marie Realty Inc.	705.848.4705		

Source: City of Elliot Lake.

Appendix A - Provincial and Federal Incentives

Northern Ontario Funding Programs

Table 39 presents available capital funding opportunities for Northern Ontario businesses and initiatives.

Table 39: Northern Ontario Funding Programs

Northern Ontario Funding Programs	
Name	Web
FedNor - Targeted Manufacturing Initiative for Northern Ontario Operational Assessments	fednor.gc.ca/eic/site/fednor-fednor.nsf/eng/fn04072.html
FedNor - Targeted Manufacturing Initiative for Northern Ontario Productivity Improvements	fednor.gc.ca/eic/site/fednor-fednor.nsf/eng/fn04072.html
FedNor - Youth Internships - Private Sector Program	fednor.gc.ca/eic/site/fednor-fednor.nsf/eng/fn03445.html
NOHFC - Northern Business Opportunity Program - Film and Television Industry Projects	nohfc.ca/private-programs/film-television-program/
NOHFC - Community Events Program	nohfc.ca/public-program/community-events-program/
NOHFC - Northern Innovation Program - Industrial Research Chairs	nohfc.ca/public-program/industrial-research-chair-program/
NOHFC - Regional Tile Drainage Program	nohfc.ca/public-program/regional-tile-drainage-program/
NOHFC - Rural Enhancement Program	nohfc.ca/public-program/rural-enhancement-funding-program/

Northern Ontario Funding Programs

Name	Web
NOHFC - Broadband and Cellular Expansion Program	nohfc.ca/public-program/broadband-and-cellular-expansion-program/
NOHFC - Indigenous Workforce Development Program	nohfc.ca/private-programs/indigenous-workforce-development-program/
NOHFC - Enhance Your Community Program	nohfc.ca/public-program/enhance-your-community-program/
NOHFC - Invest North - Grow	nohfc.ca/private-programs/invest-north-grow/
NOHFC - Invest North - Innovation	nohfc.ca/private-programs/invest-north-innovation/
NOHFC - Invest North - Launch	nohfc.ca/private-programs/invest-north-launch/
NOHFC - Invest North - Locate	nohfc.ca/private-programs/invest-north-locate/
Rural Economic Development (RED) Program	ontario.ca/page/rural-economic-development-program
Mining Supply and Services Export Assistance Program	mndm.gov.on.ca/en/northern-development/trade-and-investment-support/mining-supply-and-services-export-assistance
Innovation (FedNor)	fednor.gc.ca/eic/site/fednor-fednor.nsf/eng/fn03444.html
Community Economic Development (FedNor)	fednor.gc.ca/eic/site/fednor-fednor.nsf/eng/fn03440.html
Business Growth and Competitiveness (FedNor)	fednor.gc.ca/eic/site/fednor-fednor.nsf/eng/fn03442.html
East Algoma Community Futures Development Corporation	eastalgomacfdc.ca

Federal Programs

Table 40 presents available capital funding opportunities for local businesses alongside web links.

Table 40: Capital Funding

Capital Funding Program Opportunities	
Program	Website
AgriCompetitiveness Program	agriculture.canada.ca/en/agricultural-programs-and-services/agricompetitiveness-program
AgriScience Program - Projects	agriculture.canada.ca/en/agricultural-programs-and-services/agriscience-program-projects
Business Development Bank of Canada (BDC)	bdc.ca/en
Canada Small Business Financing Program - Industry Canada	ic.gc.ca/eic/site/csbf-pfpec.nsf/eng/Home
Aboriginal Entrepreneurship Program (AEP)	sac-isc.gc.ca/eng/1375201178602/1610797286236?utm_source=bbf-orae&utm_medium=website&utm_campaign=FTF&utm_term=business benefits finder-outil recherche aide aux entreprises
Futurpreneur Canada	futurpreneur.ca/
Futurpreneur Canada Newcomer Program	futurpreneur.ca/en/get-started/financing-and-mentoring/newcomer/
OBIO® Capital Access Advisory Program (CAAP®)	obio.ca/obiocaap?utm_source=bbf-orae&utm_medium=website&utm_campaign=FTF&utm_term=business benefits finder-outil recherche aide aux entreprises
EDC Inclusive Trade Investments Program (ITIP)	edc.ca/en/solutions/financing/investments/inclusive-trade-investments-program.html?utm_source=canada-business-

Capital Funding Program Opportunities

Program	Website
	app&utm_medium=partner-link&utm_campaign=ac-core_content&utm_content=link_isedbbitip_e
Capital Investment Program	venturelab.ca/programs/capital-investment-program?utm_source=bbf-orae&utm_medium=website&utm_campaign=FTF&utm_term=business_benefits_finder-outil_recherche_aide_aux_entreprises
Farm Credit Canada	fcc-fac.ca/en/financing/agriculture/lines-of-credit#7qtemKh=0

Table 41 presents available private and public sector funding opportunities related to commercialization alongside web links.

Table 41: Commercialization Funding

Commercial Funding Program Opportunities	
Program	Website
AC JumpStart	acceleratorcentre.com/programs/ac-jumpstart/
Canadian Technology Accelerators	tradecommissioner.gc.ca/cta-atc/index.aspx?lang=eng
CDMN Soft Landing Program	canadastechnetwork.ca/program/soft-landing

Table 42 presents available funding opportunities related to economic development and community infrastructure projects alongside web links.

Table 42: EDO-Community Infrastructure

EDO-Community Funding Program Opportunities	
Program	Website
Mitacs Municipal Support	innovation.mitacs.ca/en/municipality-support
Canada Housing Infrastructure Fund	housing-infrastructure.canada.ca/housing-logement/chif-fcil/index-eng.html
Short-Term Rental Enforcement Fund	housing-infrastructure.canada.ca/housing-logement/stref-farlcd/index-eng.html
National Housing Strategy Solutions Labs	cmhc-schl.gc.ca/professionals/project-funding-and-mortgage-financing/funding-programs/all-funding-programs/solution-labs
National Housing Strategy Demonstrations Initiative	cmhc-schl.gc.ca/professionals/project-funding-and-mortgage-financing/funding-programs/all-funding-programs/nhs-demonstrations-initiative?utm_medium=email&utm_source=newletter-cmhc-housing-updates&utm_campaign=2024-08-demonstrations_initiative
CMHC Affordable Housing Seed Funding	cmhc-schl.gc.ca/professionals/project-funding-and-mortgage-financing/funding-programs/all-funding-programs/seed-funding?utm_medium=email&utm_source=email-e-blast&utm_campaign=2024-03-seed_funding_apply
Canada Foundation for Innovation	innovation.ca/en/OurFunds
Legacy Fund	canada.ca/en/canadian-heritage/services/funding/building-communities/legacy-fund.html

EDO-Community Funding Program Opportunities

Program	Website
Innovative Communities Fund	canada.ca/en/atlantic-canada-opportunities/services/innovative-communities-fund.html

Table 43 presents available government funding opportunities related to clean-tech, energy and environment programs alongside web links.

Table 43: Clean-Tech, Energy and Environment

Clean-Tech, Energy and Environment Funding Program Opportunities

Program	Website
Charged for Change	aviva.ca/en/about-aviva/sustainability/charged-for-change/
Green Municipal Fund	greenmunicipalfund.ca/new-funding
Nature Smart Climate Solutions Fund- Emission Reductions	canada.ca/en/environment-climate-change/services/environmental-funding/programs/nature-smart-climate-solutions-fund.html
Clean Water and Wastewater Fund (CWWF)	infrastructure.gc.ca/plan/cwwf-fepeu-eng.html
EcoAction	canada.ca/en/canada-water-agency/funding/ecoaction-community-program.html#toc11
Clean Fuels Fund 2.0 (Federal)	natural-resources.canada.ca/energy-sources/clean-fuels/clean-fuels-fund
Zero Emission Vehicle Infrastructure Program	nrcan.gc.ca/energy-efficiency/transportation-alternative-fuels/zero-emission-vehicle-infrastructure-program/21876

Clean-Tech, Energy and Environment Funding Program Opportunities

Program	Website
Community Tree Grants	treecanada.ca/
TD Friends of the Environment Foundation Grant	td.com/ca/en/about-td/ready-commitment/funding/fef-grant
Local Leadership for Climate Adaption (under GMF)	greenmunicipalfund.ca/local-leadership-climate-adaptation
Empowering Futures Program	electricityhr.ca/workplace-solutions/youth-employment-funding/empowering-futures/
Growing Canada's Community Canopies	greenmunicipalfund.ca/trees
Natural Asset Management Roadmap	intactpublicentities.ca/natural-asset-management-roadmap-program
Green Freight Program	natural-resources.canada.ca/energy-efficiency/transportation-energy-efficiency/green-freight/green-freight-program#s3
SIF - Net Zero Accelerator	ic.gc.ca/eic/site/125.nsf/eng/00039.html
Mitacs Municipal Support	innovation.mitacs.ca/en/municipality-support
Farm Credit Canada Community Fund	fcc-fac.ca/en/community/apply-funding/community-funding
Clean Energy for Rural and Remote Communities	natural-resources.canada.ca/funding-partnerships/clean-energy-rural-remote-communities-program
2Billion Trees	canada.ca/en/campaign/2-billion-trees/2-billion-trees-program.html
Thriving Forests Program	cleanfoundation.ca/thriving-forests/

Clean-Tech, Energy and Environment Funding Program Opportunities

Program	Website
Canada Public Transit Fund, Targeted Funding: Zero Emission Transit Fund	housing-infrastructure.canada.ca/zero-emissions-trans-zero-emissions/index-eng.html
R. Howard Webster Foundation	rhowardwebsterfoundation.ca/grants/grant-application-procedures/
The McLean Foundation Grant	mcleanfoundation.ca/applications-2/
McConnell Foundation Grants	mconnellfoundation.ca/apply/for-applicants/
Local Food Infrastructure Fund	agriculture.canada.ca/en/programs/local-food-infrastructure-fund-large
Smart Renewables and Electrification Pathways Program	natural-resources.canada.ca/climate-change/sreps?utm_source=bbf-orae&utm_medium=website&utm_campaign=FTF&utm_term=business_benefits_finder-outil_recherche_aide_aux_entreprises



Table 44 presents available government programs and funding opportunities related to creative industries alongside web links.

Table 44: Creative Industries

Creative Industries Funding Program Opportunities	
Program	Website
Canadian Media Fund	cmf-fmc.ca/our-programs/
Legacy Fund - Building Communities through Arts and Heritage	https://www.canada.ca/en/canadian-heritage/services/funding/building-communities/legacy-fund.html
FACTOR - Funding for the Music Industry	factor.ca/our-programs/our-programs-overview/
Film or Video Production Services Tax Credit (PSTC)	canada.ca/en/canadian-heritage/services/funding/cavco-tax-credits/film-video-production-services.html
Museums Assistance Program	canada.ca/en/canadian-heritage/services/funding/museums-assistance.html
Local Festivals - Building Communities Through Arts and Heritage	canada.ca/en/canadian-heritage/services/funding/building-communities/festivals.html
Community Anniversaries - Building Communities through Arts and Heritage	canada.ca/en/canadian-heritage/services/funding/building-communities/anniversaries.html
Professional Arts Festivals and Performing Arts Series Presenters - Canada Arts Presentation Fund	canada.ca/en/canadian-heritage/services/funding/arts-presentation-fund/programming-arts-festivals-series-presenters.html?
Canada Music Fund	canada.ca/en/canadian-heritage/services/funding/music-fund.html

Creative Industries Funding Program Opportunities

Program	Website
Canada Periodical Fund	canada.ca/en/canadian-heritage/services/funding/periodical-fund.html
Indigenous Languages Program	canada.ca/en/canadian-heritage/services/funding/aboriginal-peoples.html
Telefilm Canada	telefilm.ca/en/we-finance-and-support/our-programs
Creative Export Canada	canada.ca/en/canadian-heritage/services/funding/creative-export-canada.html
Council of Canada for the Arts Grants	canadacouncil.ca/funding/grants
Canada Cultural Spaces Fund (CCSF)	canada.ca/en/canadian-heritage/services/funding/cultural-spaces-fund/application-guidelines.html#a25
Canada Periodical Fund	canada.ca/en/canadian-heritage/services/funding/periodical-fund/business-innovation.html
Canada's Music Incubator Artist Entrepreneur	canadasmusicincubator.com/cmi-programs/artist-entrepreneur/
Rogers Documentary Fund	rogersgroupoffunds.com/fund-my-project/documentary-fund/

Table 45 presents available government programs and public/private-sector organizations related to exports alongside web links.

Table 45: Exports

Exports Program Opportunities	
Program	Website
Canadian Commercial Corporation (CCC)	ccc.ca/
Export Development Canada	edc.ca/
Business Innovation and Growth Application Toolkit	ised-isde.canada.ca/site/strategic-innovation-fund/en/project-requirements/business-innovation-and-growth
CanExport - Innovation	tradecommissioner.gc.ca/tcs-sdc/funding-financement/canexport/innovation/index.aspx?lang=eng
CanExport - SMEs	tradecommissioner.gc.ca/funding-financement/canexport/sme-pme/index.aspx?lang=eng



Table 46 presents available government programs and public/private-sector organizations related to human resources alongside web links.

Table 46: Human Resources and Training

Human Resources and Training Program Opportunities	
Program	Website
Canada Retraining and Opportunities Initiative	canada.ca/en/employment-social-development/services/funding/canada-retraining-and-opportunities-initiative.html
Apprenticeship Job Creation Tax Credit	canada.ca/en/revenue-agency/services/tax/individuals/topics/about-your-tax-return/tax-return/completing-a-tax-return/deductions-credits-expenses/line-41200-investment-tax-credit/apprenticeship-job-creation-tax-credit.html
Foreign Credential Recognition Program	canada.ca/en/employment-social-development/services/funding/foreign-credential-recognition.html
Young Canada Works	archivescanada.ca/young-canada-works/
Canada Summer Jobs	canada.ca/en/employment-social-development/services/funding/canada-summer-jobs.html
Clean Foundation Workforce Development	cleanfoundation.ca/workforce-development/
Canada Retraining and Opportunities Initiative	canada.ca/en/employment-social-development/services/funding/canada-retraining-and-opportunities-initiative.html
Science Horizons Youth Internship Program	biotalent.ca/programs/science-horizons-youth-internship-program/
Science and Technology Internship Programme	unac.org/cgc-stip

Human Resources and Training Program Opportunities	
Program	Website
Youth Employment and Skills Strategy Programs	canada.ca/en/employment-social-development/services/funding/youth-employment-strategy.html
Mitacs Accelerate	mitacs.ca/our-programs/accelerate-fellowship-students-postdocs/
MITACS Elevate	mitacs.ca/our-programs/elevate-business/
Apprenticeship Incentive Grant	canada.ca/en/employment-social-development/services/funding/apprenticeship-incentive-overview.html
Young Canada Works	young-canada-works.canada.ca/Account/Login?ReturnUrl=%2F
FCC Women Entrepreneur Program	fcc-fac.ca/en/financing/agriculture/women-entrepreneur-program
Women Entrepreneurship Loan Fund	ised-isde.canada.ca/site/women-entrepreneurship-strategy/en/women-entrepreneurship-loan-fund?utm_source=bbf-orae&utm_medium=website&utm_campaign=FTF&utm_term=business_benefits_finder-outil_recherche_aide_aux_entreprises
Opportunities Fund	biotalent.ca/programs/
Career Ready Program ITAC Wage Subsidy	technationcanada.ca/en/future-workforce-development/career-ready-program/

Table 47 presents available government programs and public/private-sector organizations related to innovation alongside web links.

Table 47: Innovation

Innovation Program Opportunities	
Program	Website
Indigenous Business Development	canada.ca/en/indigenous-services-canada.html
Connect to Innovate	ised-isde.canada.ca/site/connect-to-innovate/en
Creative Export Canada	canada.ca/en/canadian-heritage/services/funding/creative-export-canada.html
Genome Canada	genomecanada.ca/
Impact Canada Challenge Hub	impact.canada.ca/en
National Science and Engineering Council of Canada	nserc-crsng.gc.ca/Professors-Professeurs/Grants-Subs/Explore-Explorer_eng.asp
Next Generation Manufacturing Program	ngen.ca/
Strategic Innovation Fund (SIF)	ic.gc.ca/eic/site/125.nsf/eng/home
Bioenterprise	bioenterprise.ca/
Innovation for Defence and Security (IDEaS)	canada.ca/en/department-national-defence/programs/defence-ideas.html
AI-Powered Supply Chains Supercluster (SCALE.AI)	scaleai.ca/projects/
Innovative Solutions Canada	ic.gc.ca/eic/site/101.nsf/eng/home
Voice Technology Accelerator Program	acceleratorcentre.com/programs/alexa-voice-tech-accelerator-program
Idea to Innovation Grants	nserc-crsng.gc.ca/Professors-Professeurs/RPP-PP/I2I-INNOV_eng.asp