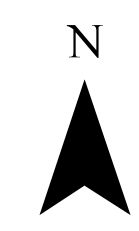
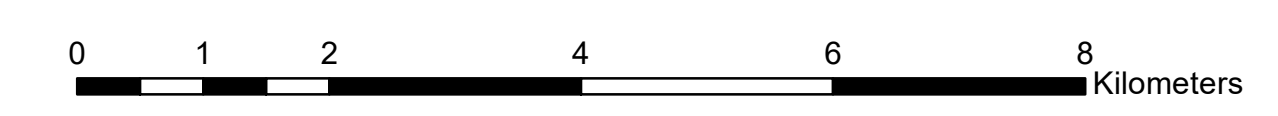




Official Plan City of Elliot Lake

Land Use and Mineral Overlays and Hazards Rural Map (Schedule B)



Legend

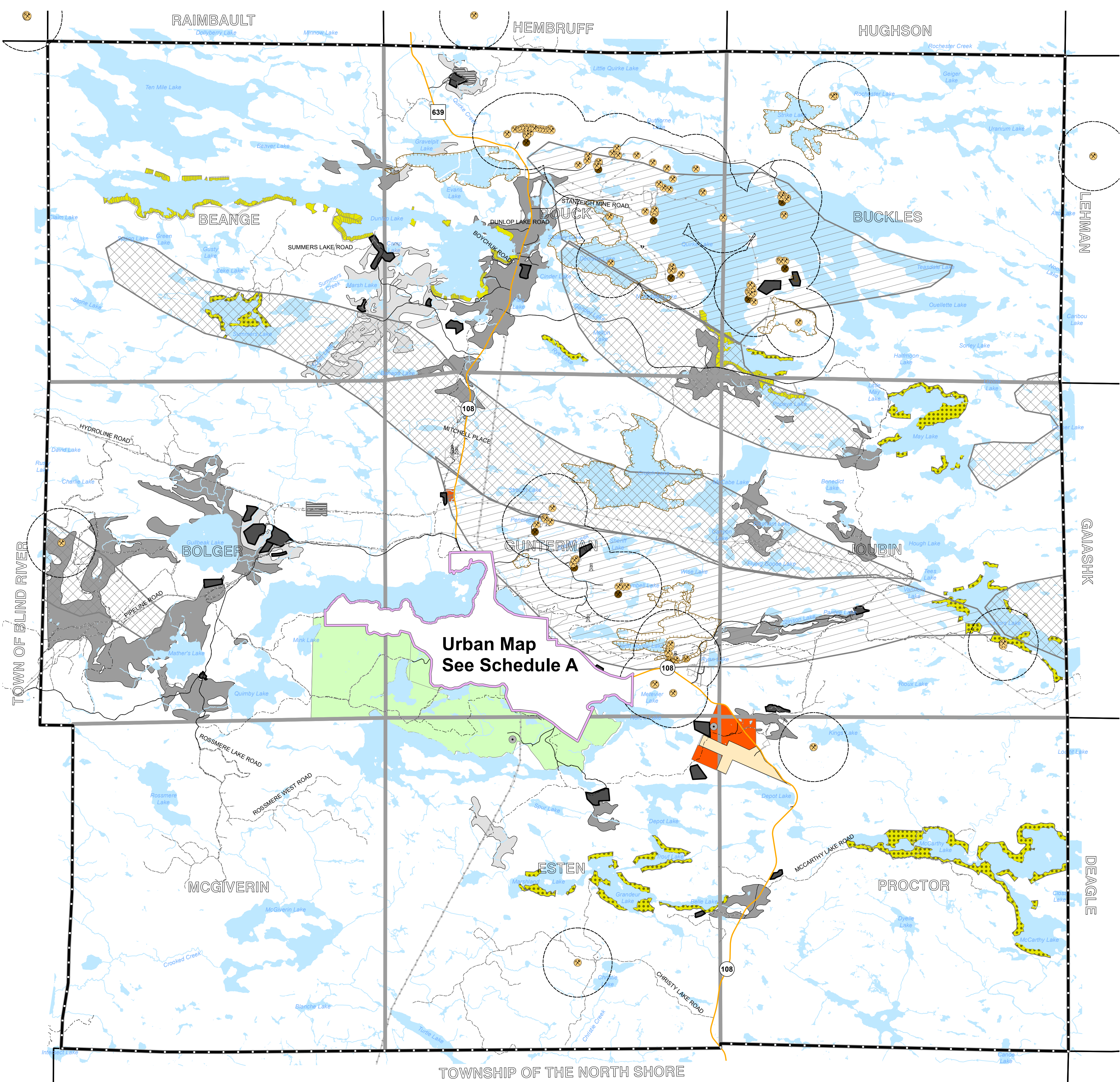
- Communication Tower** (Tower icon)
- Utility Line** (Dashed line icon)
- Road Network**
 - Provincial Highway (Thick orange line)
 - Arterial / Collector (Thin black line)
 - Local (Dotted black line)
 - Resource / Recreation (Dashed black line)
- Trails** (Dotted black line icon)
- Property Fabric** (Thin grey line icon)
- Elliot Lake Municipal Airport** (Yellow rectangle icon)
- Stream / Creek** (Blue line icon)
- Water Body** (Blue area icon)
- Community Improvement Area** (Pink outline icon)
- Geographic Township** (Grey outline icon)
- Municipal Boundary** (Thick black outline icon)

Land Use

- Rural Areas (White box)
- Rural Commercial \ Industrial (Orange box)
- Parkland (Light green box)
- Shoreline Residential - Existing (Yellow box)
- Shoreline Residential - Future (Yellow dotted box)
- Waste Management Facility**
 - Open (Circle with dot icon)
 - Closed (Square with dot icon)
- Pits & Quarries**
 - Authorized, Active (Black square icon)
 - Inactive (Grey square icon)

Mineral Overlays and Hazards

- Abandoned Mines Information System (AMIS)**
 - Abandoned Features (Cross icon)
 - Abandoned Sites (Dot icon)
 - (AMIS) One Kilometer Buffer (Dotted circle icon)
 - Tailings Management Areas** (Dotted rectangle icon)
 - Mineral Potential**
 - High Uranium (White box with diagonal lines)
 - Moderate Uranium (White box with horizontal lines)
 - Mineral Aggregate Resource**
 - Sand and Gravel (Light grey box)
 - Quarry Deposits (Dark grey box)
- Note: MMPET included as Appendix E



TOWN OF BLIND RIVER

LEHMAN

GAISHK

DEAGLE

TOWNSHIP OF THE NORTH SHORE

The location of the transition from Provincial Highway to municipal road identified on schedule B is approximate. For exact location, contact the Ministry of Transportation

Data Source: Source Data has been provided by the Ministry of Natural Resources, Ministry of Northern Development and Mines and the City of Elliot Lake.

Approved by MMAH: February 20, 2019.
Adopted by the City: July 9, 2018.
Print: January 25, 2023

