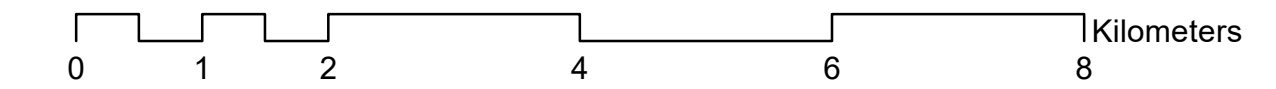





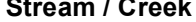







Zoning By-Law

City of Elliot Lake




















Rural Map (Schedule B)



Legend

 Communication Tower	 Elliot Lake Municipal Airport
 Utility Line	 Stream / Creek
Road Network	Water Body
 Expressway / Highway	 Provincial Park Regulated
 Arterial / Collector	 Local
 Resource / Recreation	 Geographic Township
	 Municipal Boundary

Zoning Designations

 RESIDENTIAL ONE AND TWO UNIT DWELLING (R1)	 CLEAN INDUSTRIAL (CM)
 RESIDENTIAL ONE AND TWO UNIT DWELLING - M (R1M)	 INSTITUTIONAL (I)
 RESIDENTIAL MULTIPLE DWELLING (R2)	 PUBLIC OPEN SPACE (O)
 RESIDENTIAL MULTIPLE DWELLING - M (R2M)	 PARK (P)
 RESIDENTIAL MOBILE HOME PARK (RMP)	 RURAL A (RA)
 CENTRAL COMMERCIAL (C1)	 RURAL B (RB)
 TOURIST HIGHWAY COMMERCIAL (C2)	 LIMITED SERVICE RESIDENTIAL (RL)
 NEIGHBOURHOOD COMMERCIAL (C3)	 SHORELINE RESIDENTIAL (RS)
 SHOPPING CENTRE COMMERCIAL (C4)	 RURAL ESTATE (RE)
 INDUSTRIAL (M)	

